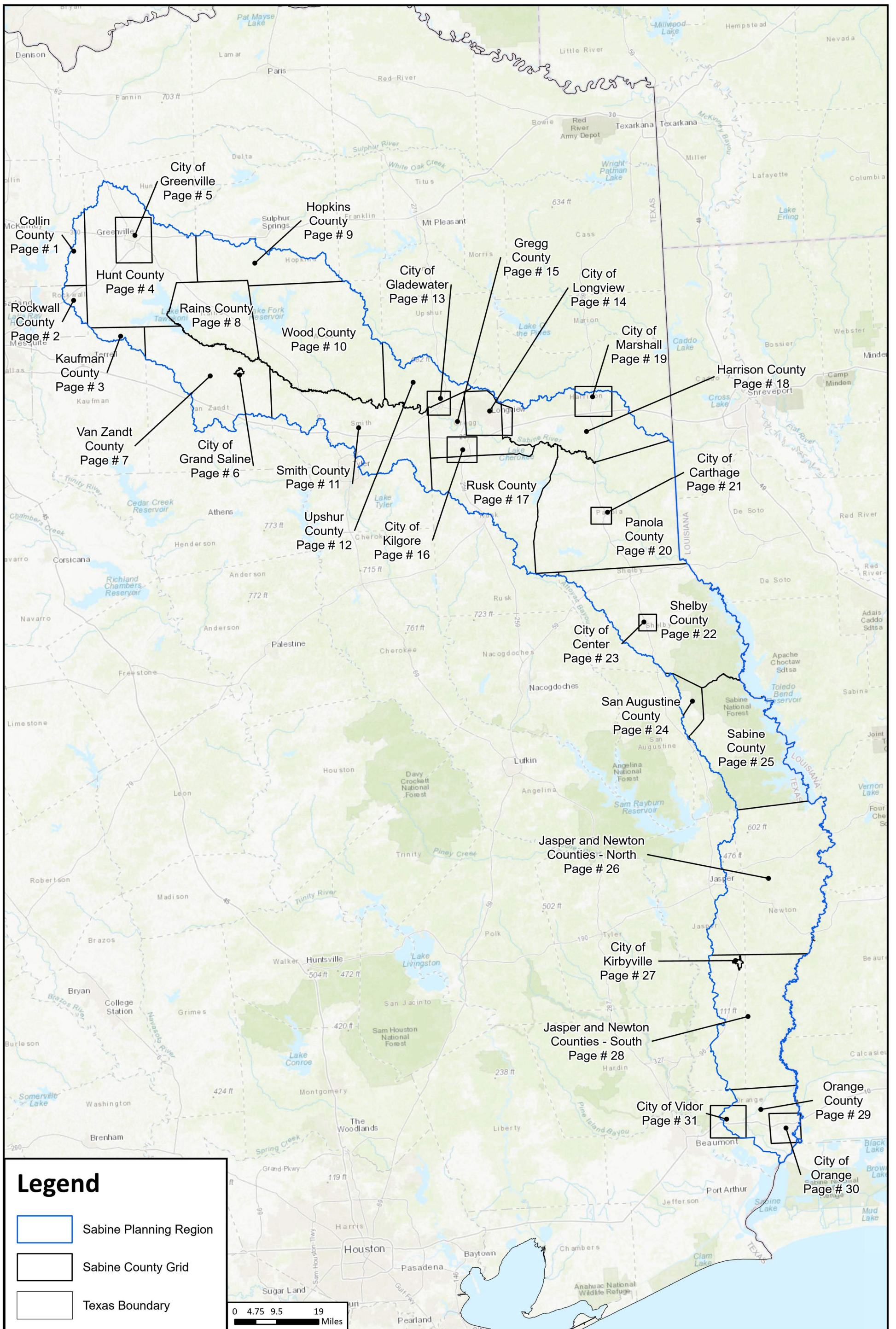
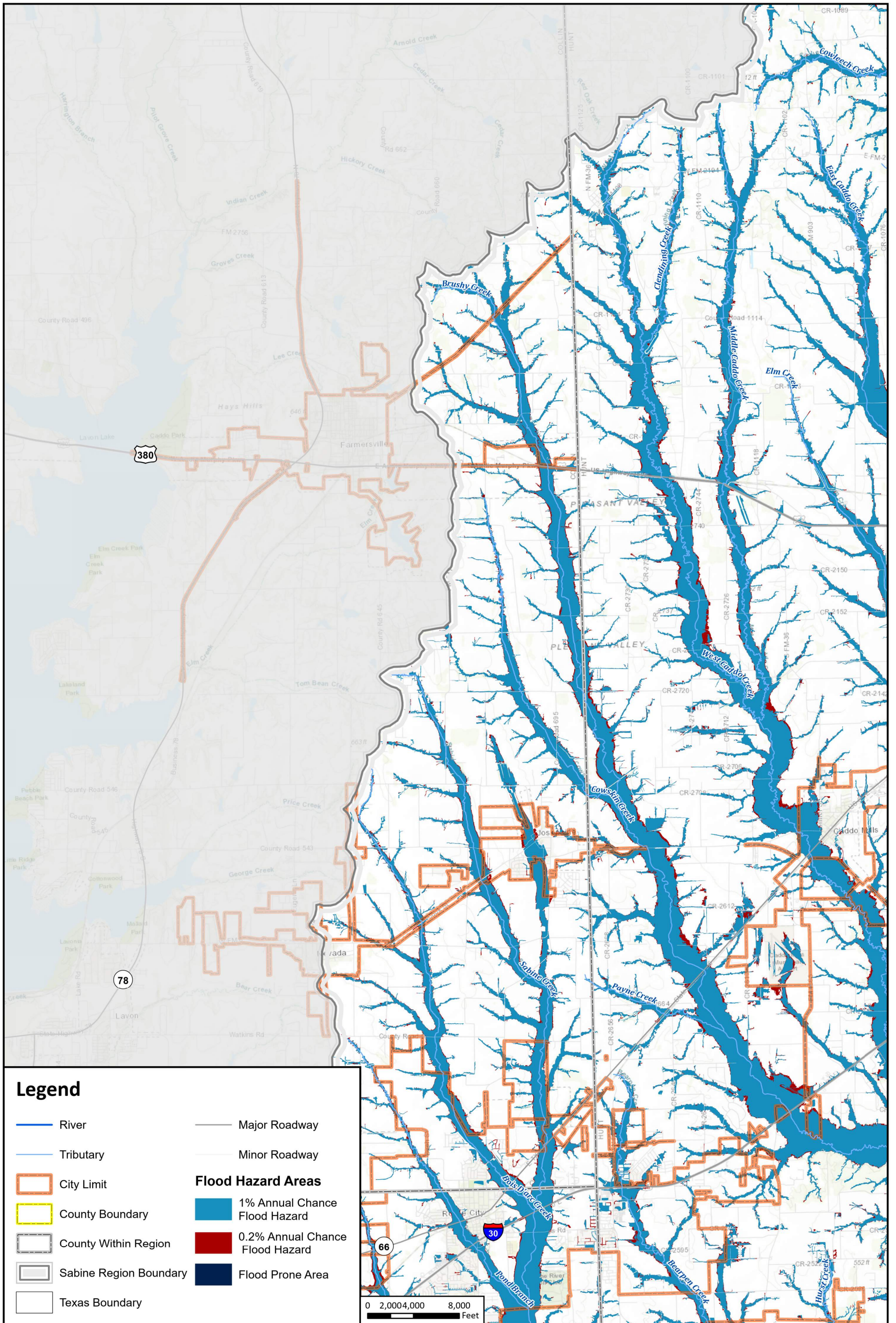


APPENDIX 2-A
SUPPORTING MAPS FOR CHAPTER 2


THIS PAGE INTENTIONALLY LEFT BLANK





Legend

- River
- Tributary
- City Limit
- County Boundary
- County Within Region
- Sabine Region Boundary
- Texas Boundary
- Major Roadway
- Minor Roadway
- Flood Hazard Areas**
- 1% Annual Chance Flood Hazard
- 0.2% Annual Chance Flood Hazard
- Flood Prone Area

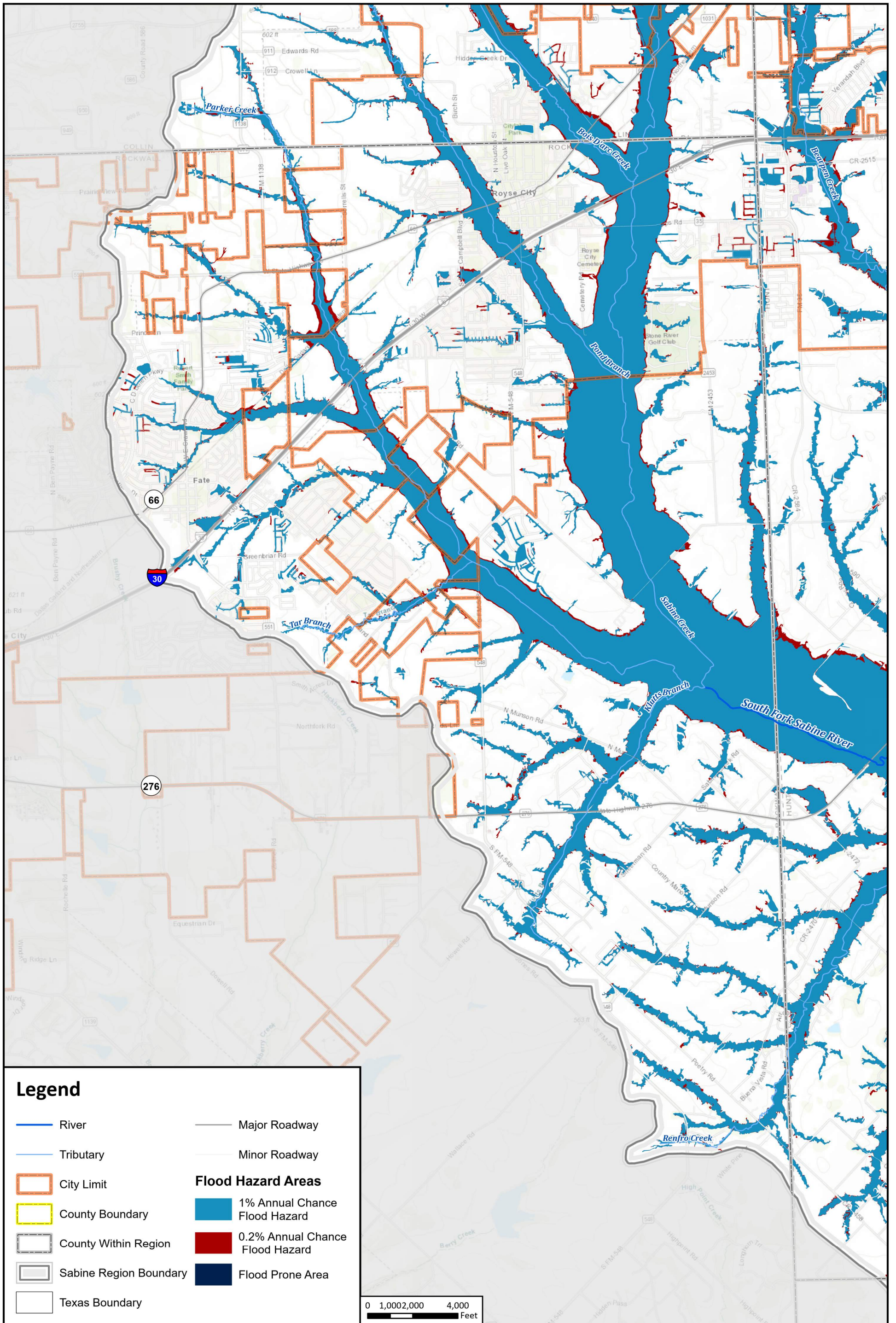


REGION 4
Sabine Regional Flood Plan
Future Condition Flood Hazard - Collin County



MAP 8
FIGURE 1 of 31

\\SABINE\WORKING\Working_in\Sabine_RFP_Map_Accessibility\Sabine_RFP_Map_Accessibility.aprx



Legend

- River
- Tributary
- City Limit
- County Boundary
- County Within Region
- Sabine Region Boundary
- Texas Boundary
- Major Roadway
- Minor Roadway
- Flood Hazard Areas**
- 1% Annual Chance Flood Hazard
- 0.2% Annual Chance Flood Hazard
- Flood Prone Area

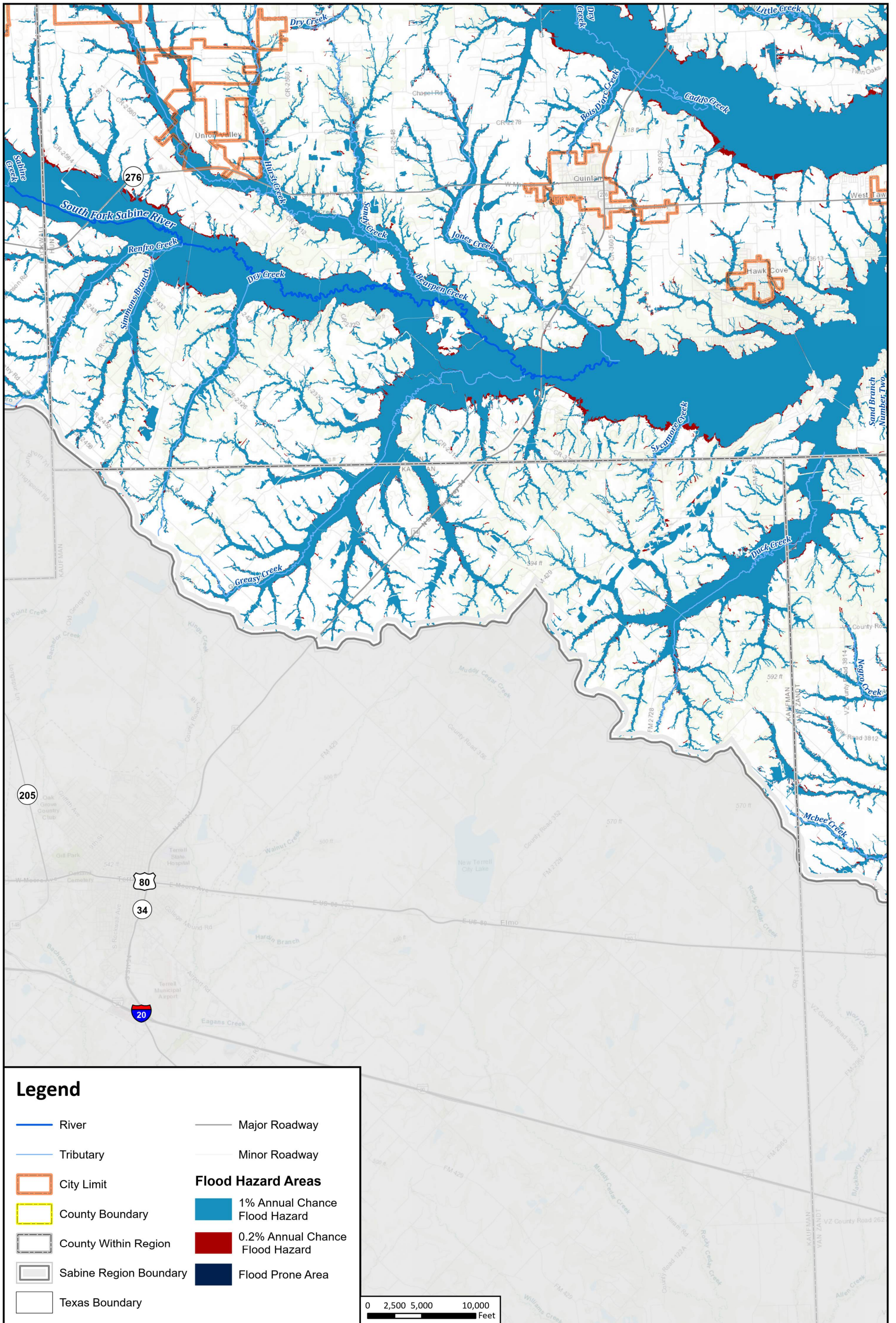
0 1,000 2,000 4,000
Feet

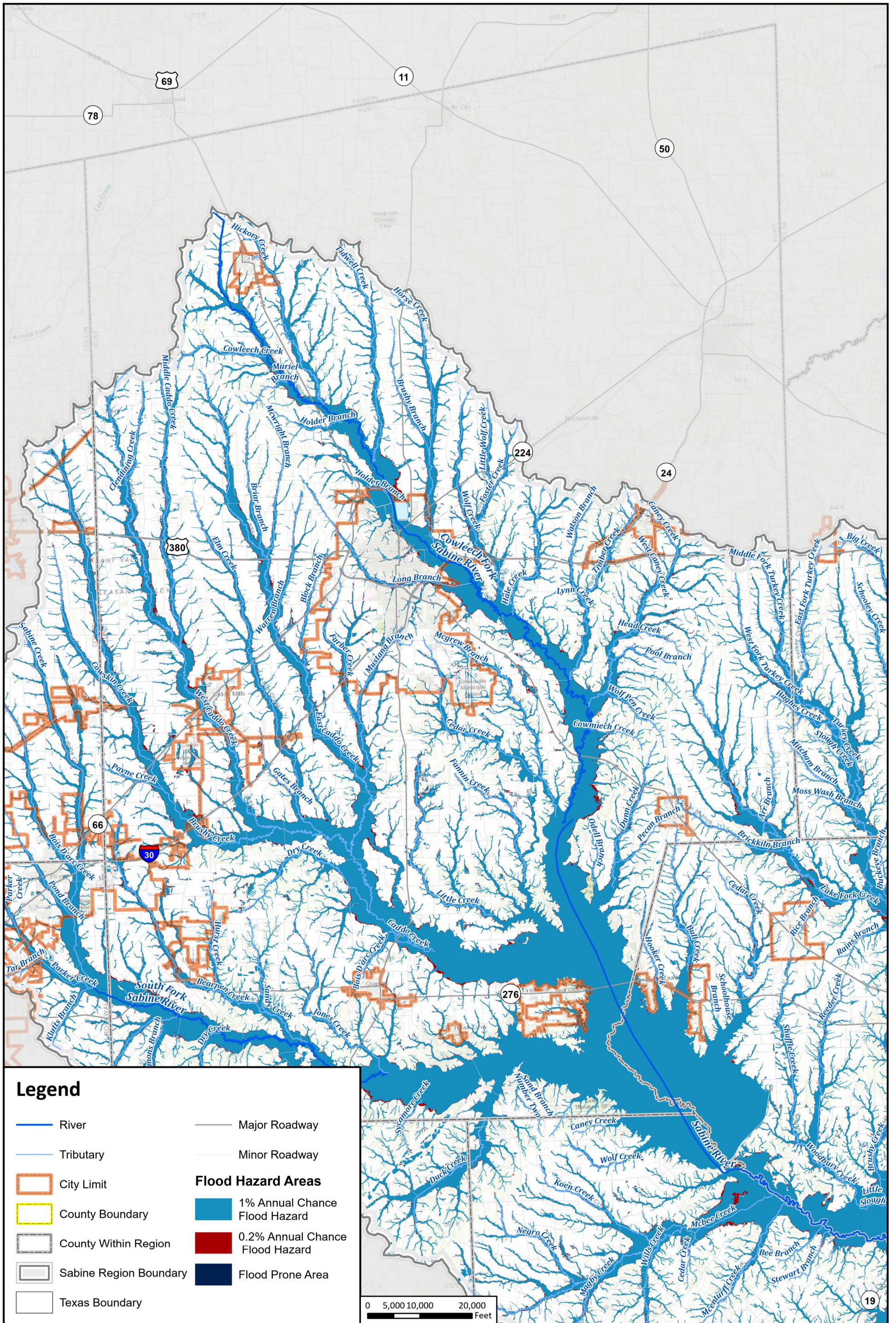


REGION 4
Sabine Regional Flood Plan
Future Condition Flood Hazard - Rockwall County



MAP 8
FIGURE 2 of 31





Legend

- River
- Tributary
- City Limit
- County Boundary
- County Within Region
- Sabine Region Boundary
- Texas Boundary
- Major Roadway
- Minor Roadway
- Flood Hazard Areas**
- 1% Annual Chance Flood Hazard
- 0.2% Annual Chance Flood Hazard
- Flood Prone Area

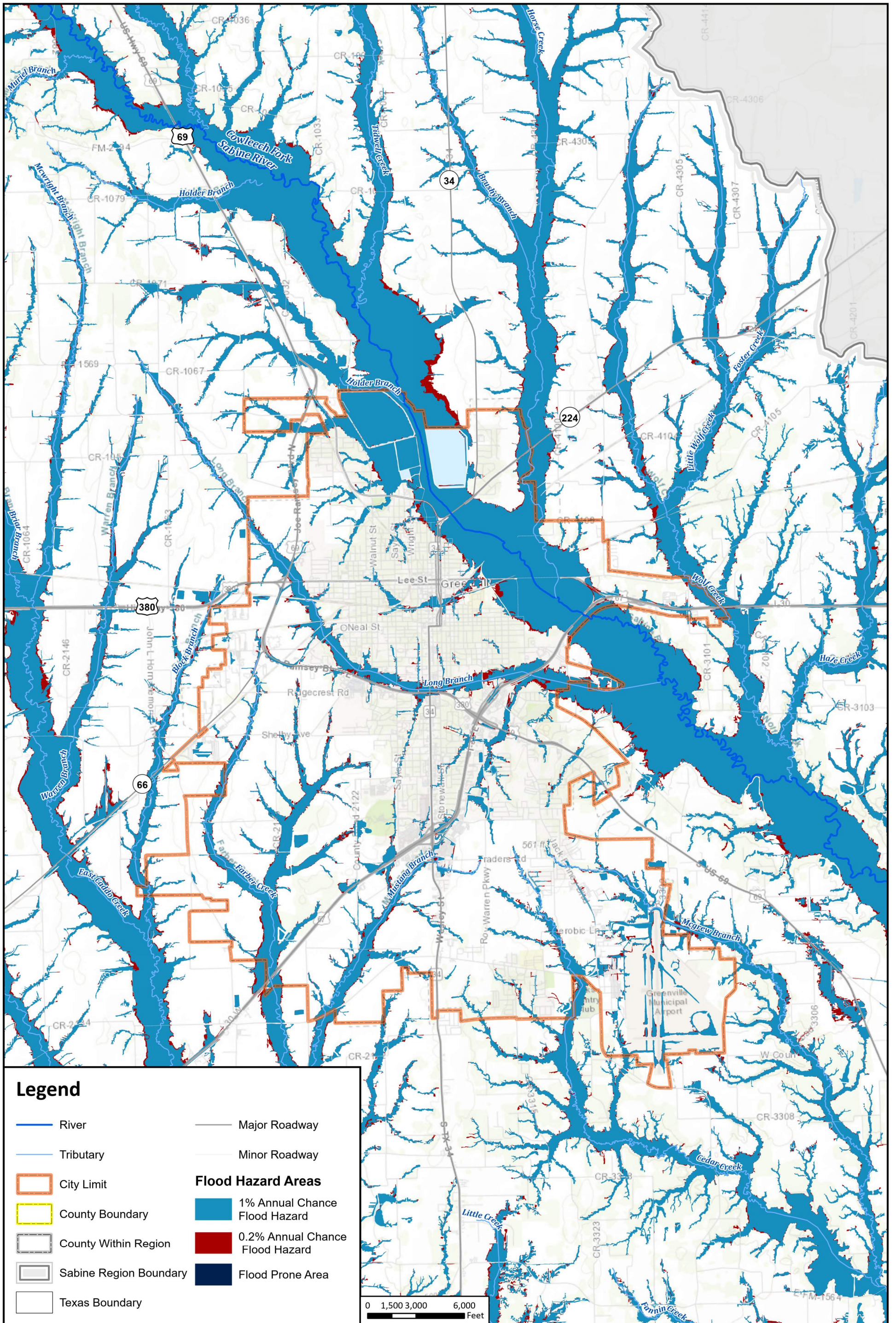
0 5,000 10,000 20,000 Feet



REGION 4
Sabine Regional Flood Plan
 Future Condition Flood Hazard - Hunt County

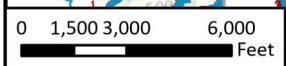


MAP 8
 FIGURE 4 of 31



Legend

- River
- Tributary
- City Limit
- County Boundary
- County Within Region
- Sabine Region Boundary
- Texas Boundary
- Major Roadway
- Minor Roadway
- Flood Hazard Areas**
- 1% Annual Chance Flood Hazard
- 0.2% Annual Chance Flood Hazard
- Flood Prone Area















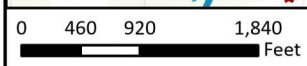
Sabine Regional Flood Plan
Future Condition Flood Hazard - City of Greenville





Legend

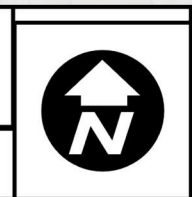

-  River
-  Tributary
-  City Limit
-  County Boundary
-  County Within Region
-  Sabine Region Boundary
-  Texas Boundary
-  Major Roadway
-  Minor Roadway
- Flood Hazard Areas**
-  1% Annual Chance Flood Hazard
-  0.2% Annual Chance Flood Hazard
-  Flood Prone Area

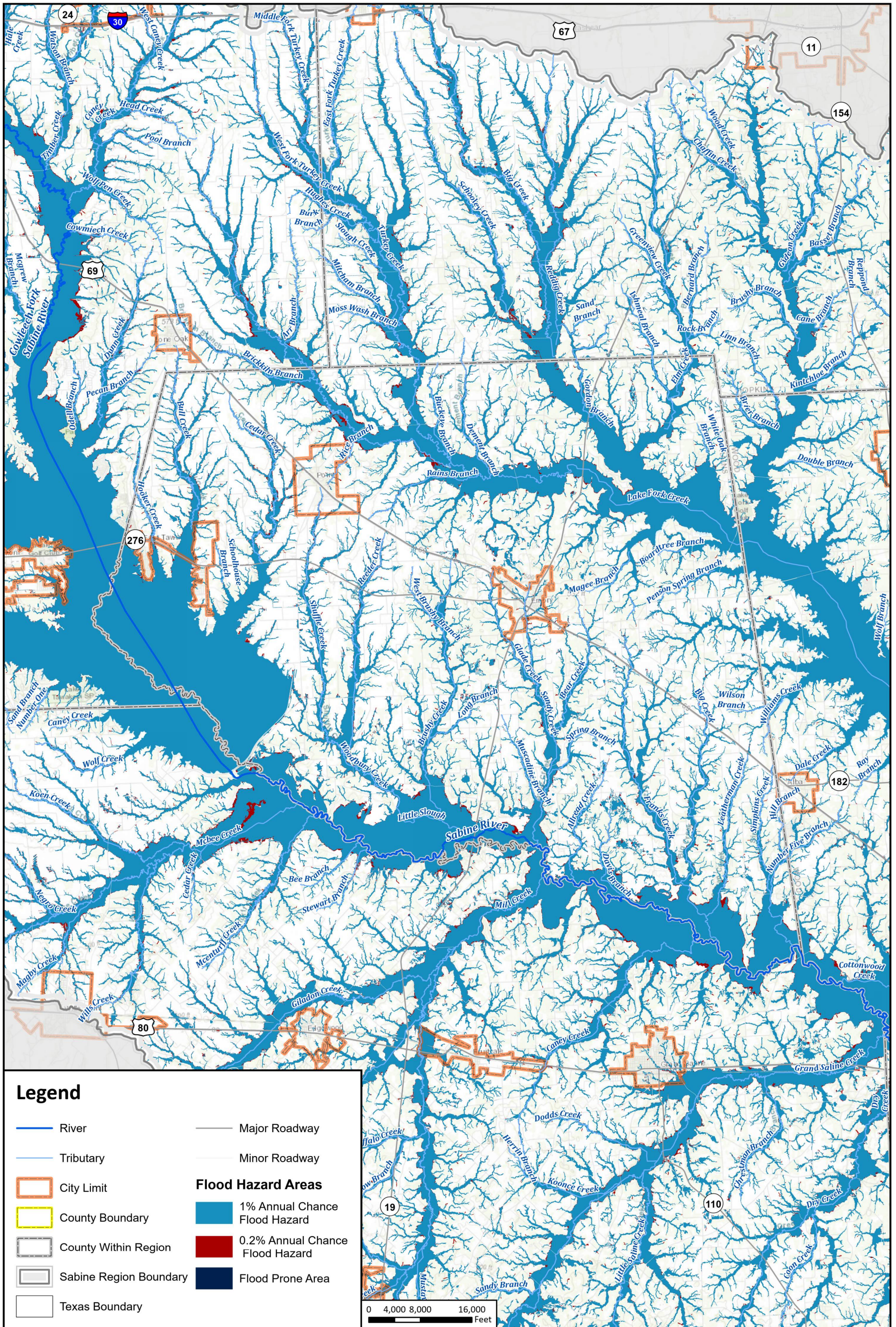




Legend


River	Major Roadway
Tributary	Minor Roadway
City Limit	Flood Hazard Areas
County Boundary	1% Annual Chance Flood Hazard
County Within Region	0.2% Annual Chance Flood Hazard
Sabine Region Boundary	Flood Prone Area
Texas Boundary	





Legend

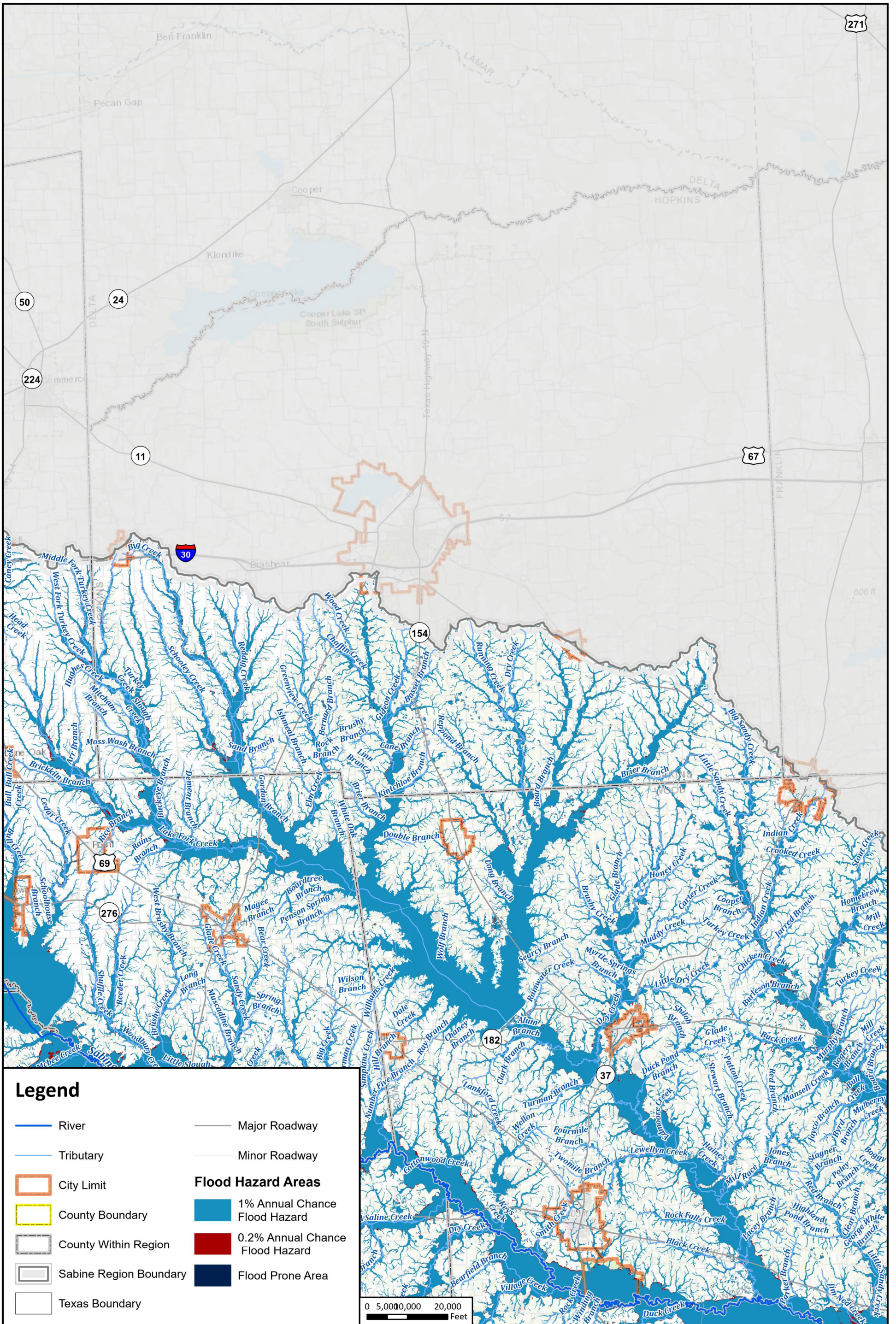
- River
- Tributary
- City Limit
- County Boundary
- County Within Region
- Sabine Region Boundary
- Texas Boundary
- Major Roadway
- Minor Roadway
- Flood Hazard Areas**
- 1% Annual Chance Flood Hazard
- 0.2% Annual Chance Flood Hazard
- Flood Prone Area

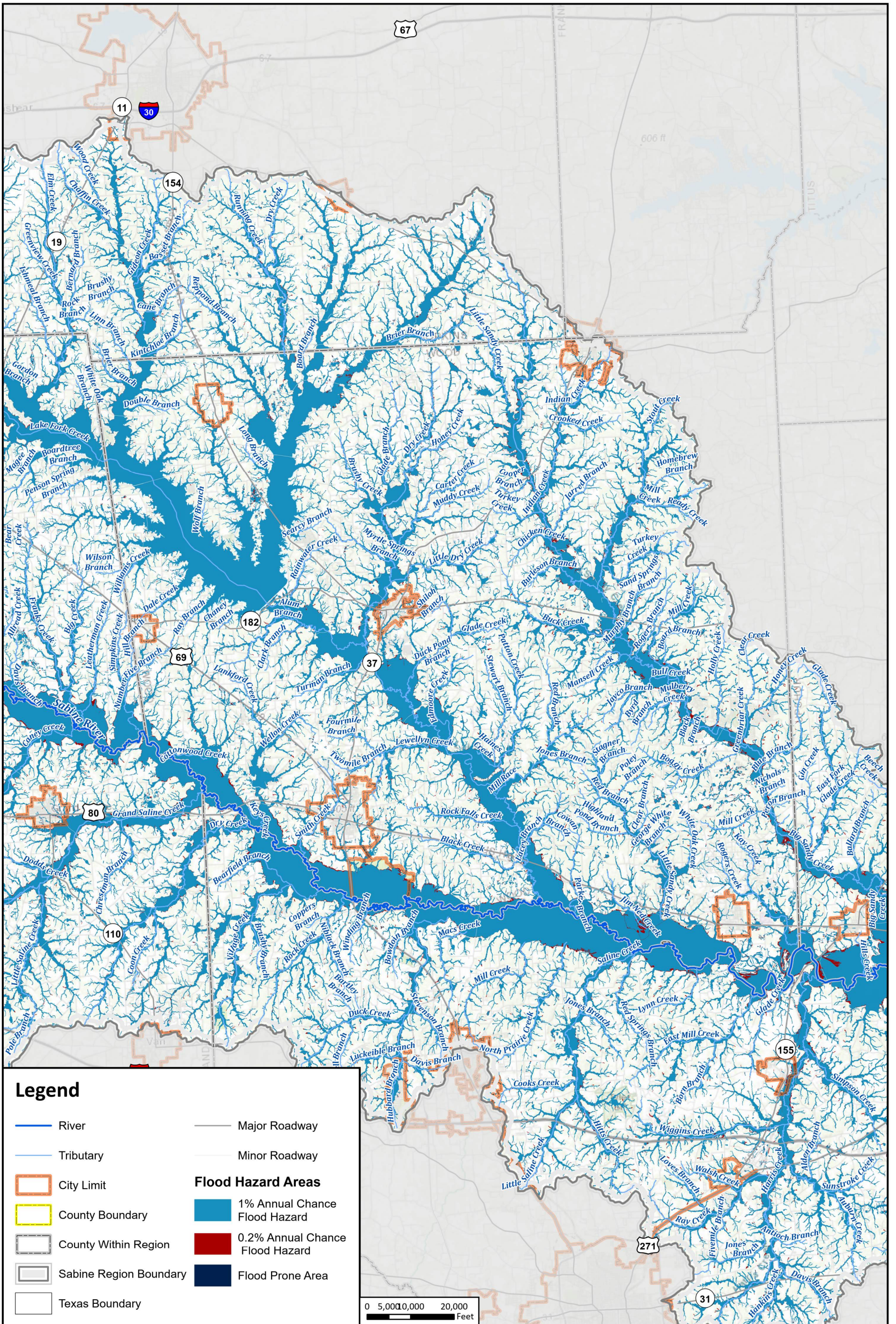


Sabine Regional Flood Plan
Future Condition Flood Hazard - Rains County




MAP 8
FIGURE 8
 8 of 31





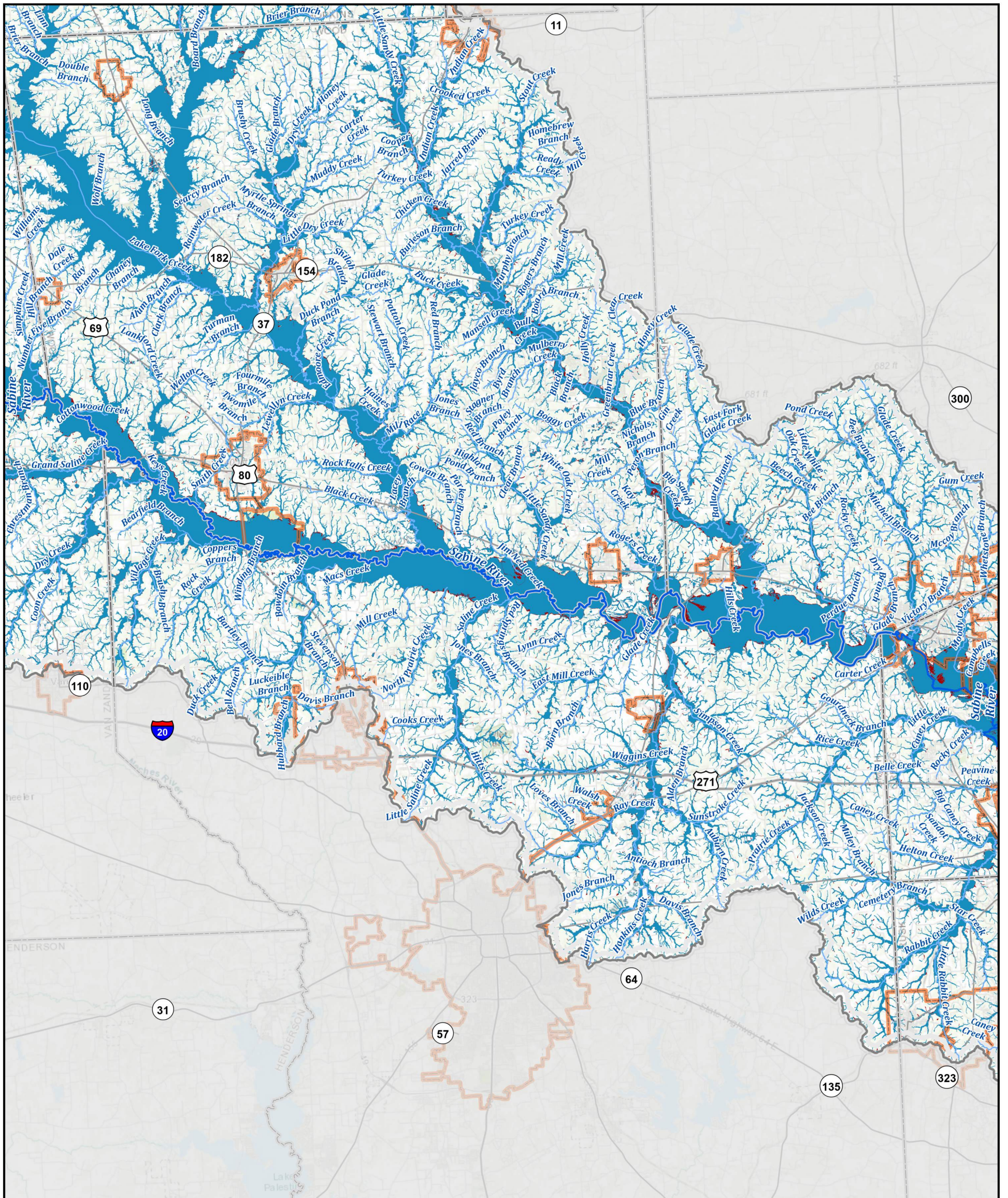
Legend

- River
- Tributary
- City Limit
- County Boundary
- County Within Region
- Sabine Region Boundary
- Texas Boundary
- Major Roadway
- Minor Roadway
- Flood Hazard Areas**
- 1% Annual Chance Flood Hazard
- 0.2% Annual Chance Flood Hazard
- Flood Prone Area




REGION 4
Sabine Regional Flood Plan
Future Condition Flood Hazard - Wood County



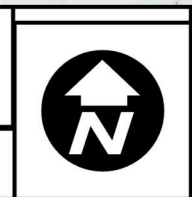


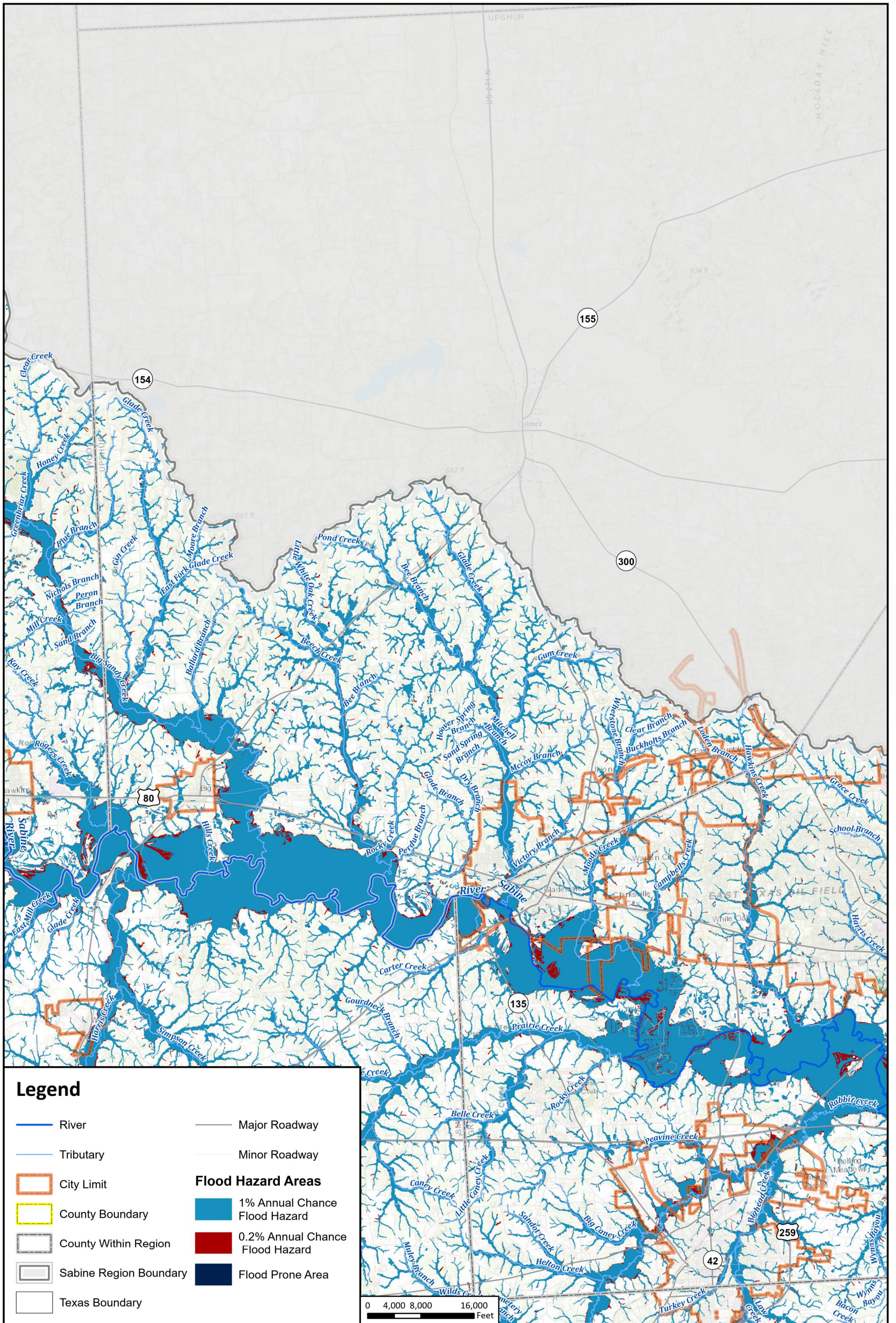
Legend

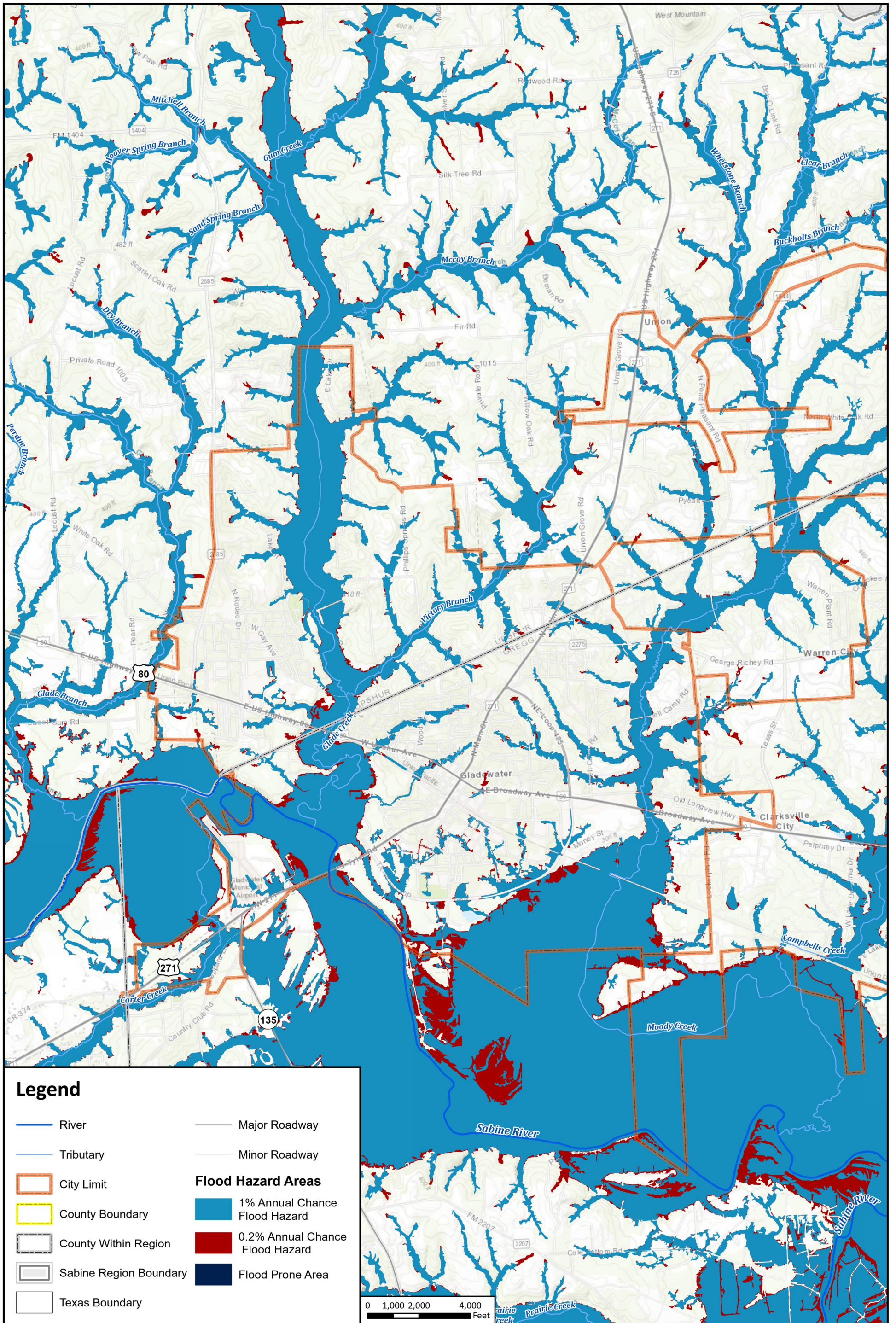
River	Major Roadway
Tributary	Minor Roadway
City Limit	Flood Hazard Areas
County Boundary	1% Annual Chance Flood Hazard
County Within Region	0.2% Annual Chance Flood Hazard
Sabine Region Boundary	Flood Prone Area
Texas Boundary	



REGION 4
Sabine Regional Flood Plan
 Future Condition Flood Hazard - Smith County








Legend

- River
- Tributary
- City Limit
- County Boundary
- County Within Region
- Sabine Region Boundary
- Texas Boundary
- Major Roadway
- Minor Roadway
- Flood Hazard Areas**
- 1% Annual Chance Flood Hazard
- 0.2% Annual Chance Flood Hazard
- Flood Prone Area

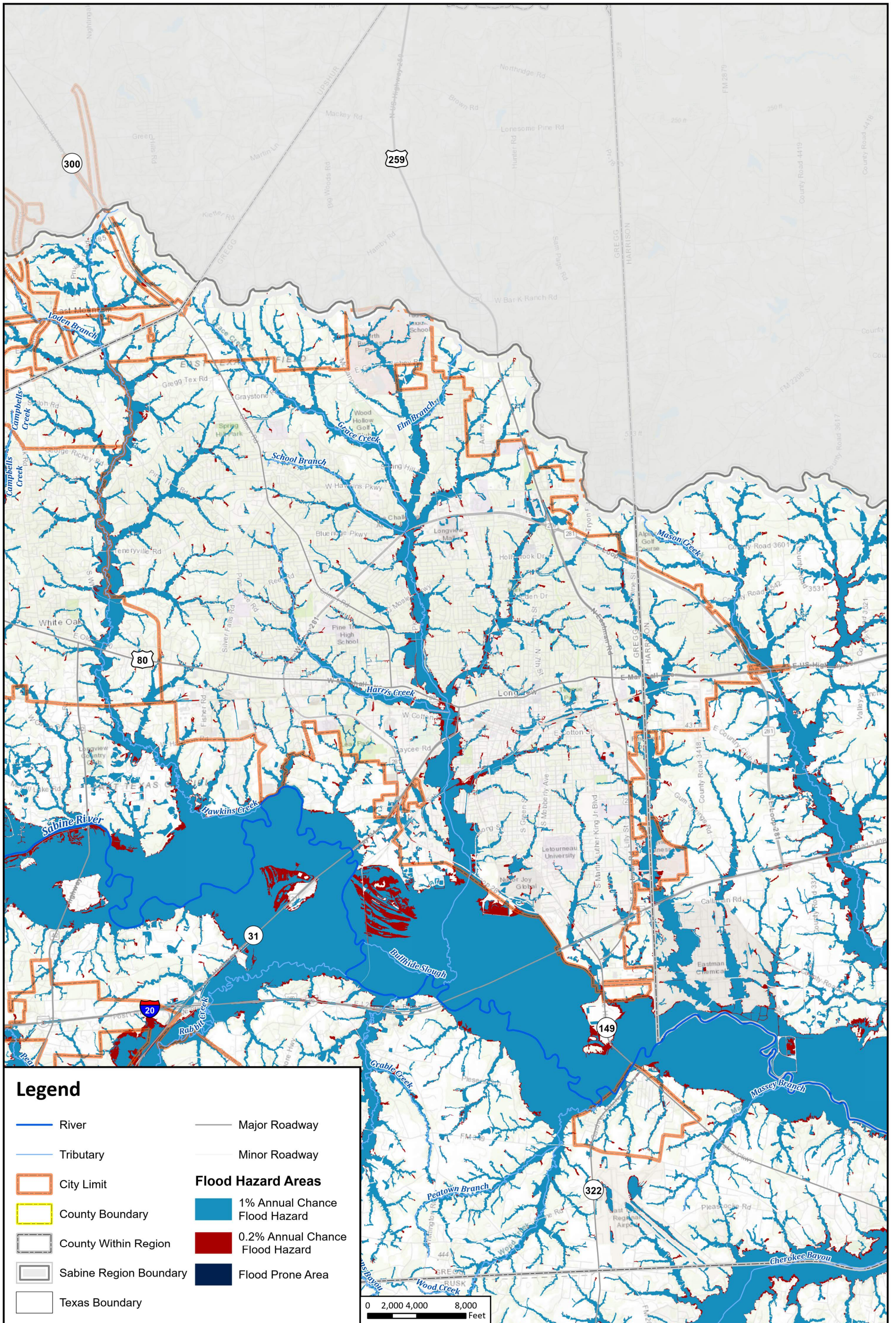


Sabine Regional Flood Plan
Future Condition Flood Hazard - City of Gladewater




MAP 8
FIGURE 13 of 31

STORMWATER\Working\Working - Sabine RFP - Map Accessibility\Sabine RFP - Map Accessibility.aprx



Legend

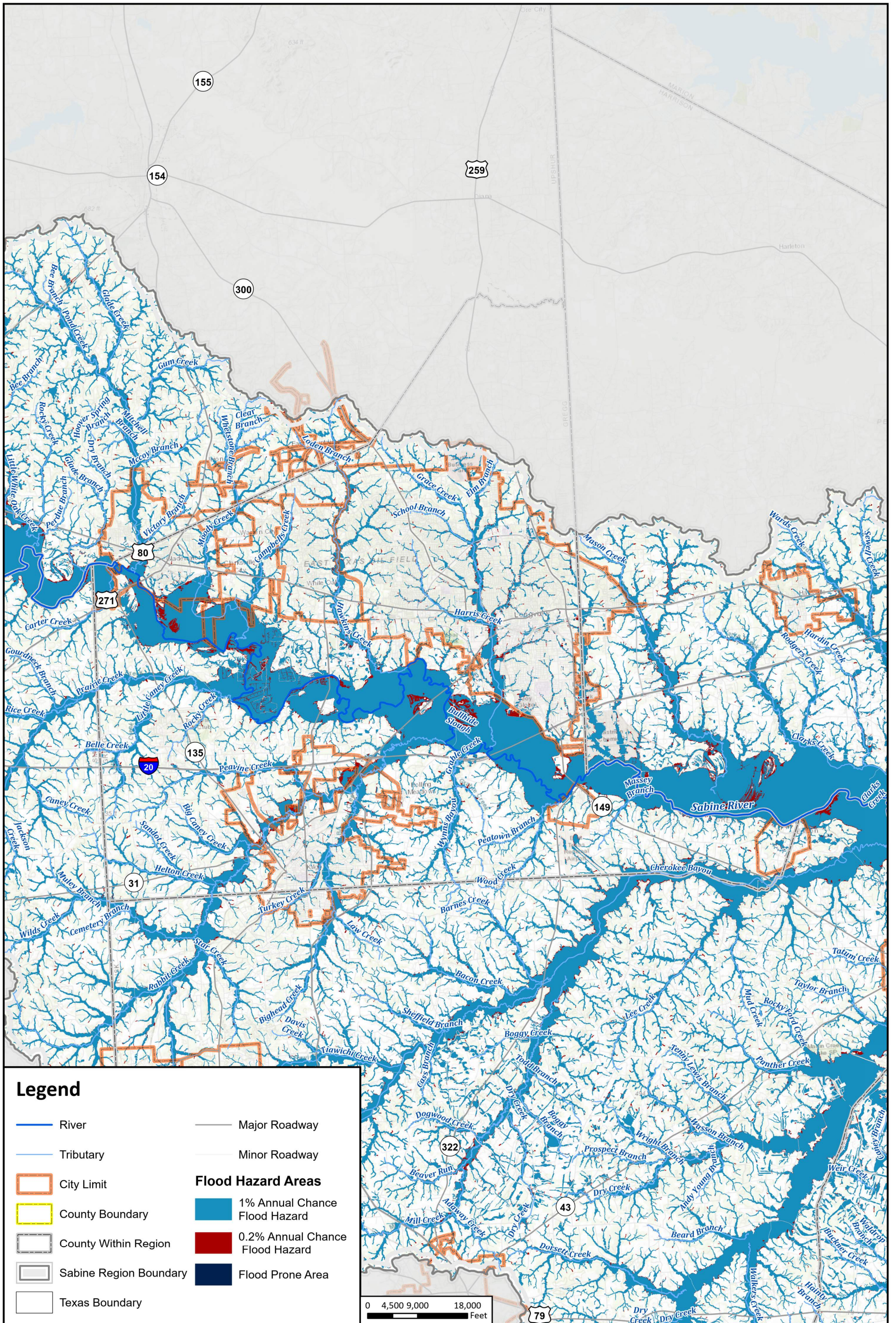
- River
- Tributary
- City Limit
- County Boundary
- County Within Region
- Sabine Region Boundary
- Texas Boundary
- Major Roadway
- Minor Roadway
- Flood Hazard Areas**
- 1% Annual Chance Flood Hazard
- 0.2% Annual Chance Flood Hazard
- Flood Prone Area



Sabine Regional Flood Plan
Future Condition Flood Hazard - City of Longview



MAP 8
FIGURE 14 of 31



Legend

- River
- Tributary
- City Limit
- County Boundary
- County Within Region
- Sabine Region Boundary
- Texas Boundary
- Major Roadway
- Minor Roadway
- Flood Hazard Areas**
- 1% Annual Chance Flood Hazard
- 0.2% Annual Chance Flood Hazard
- Flood Prone Area

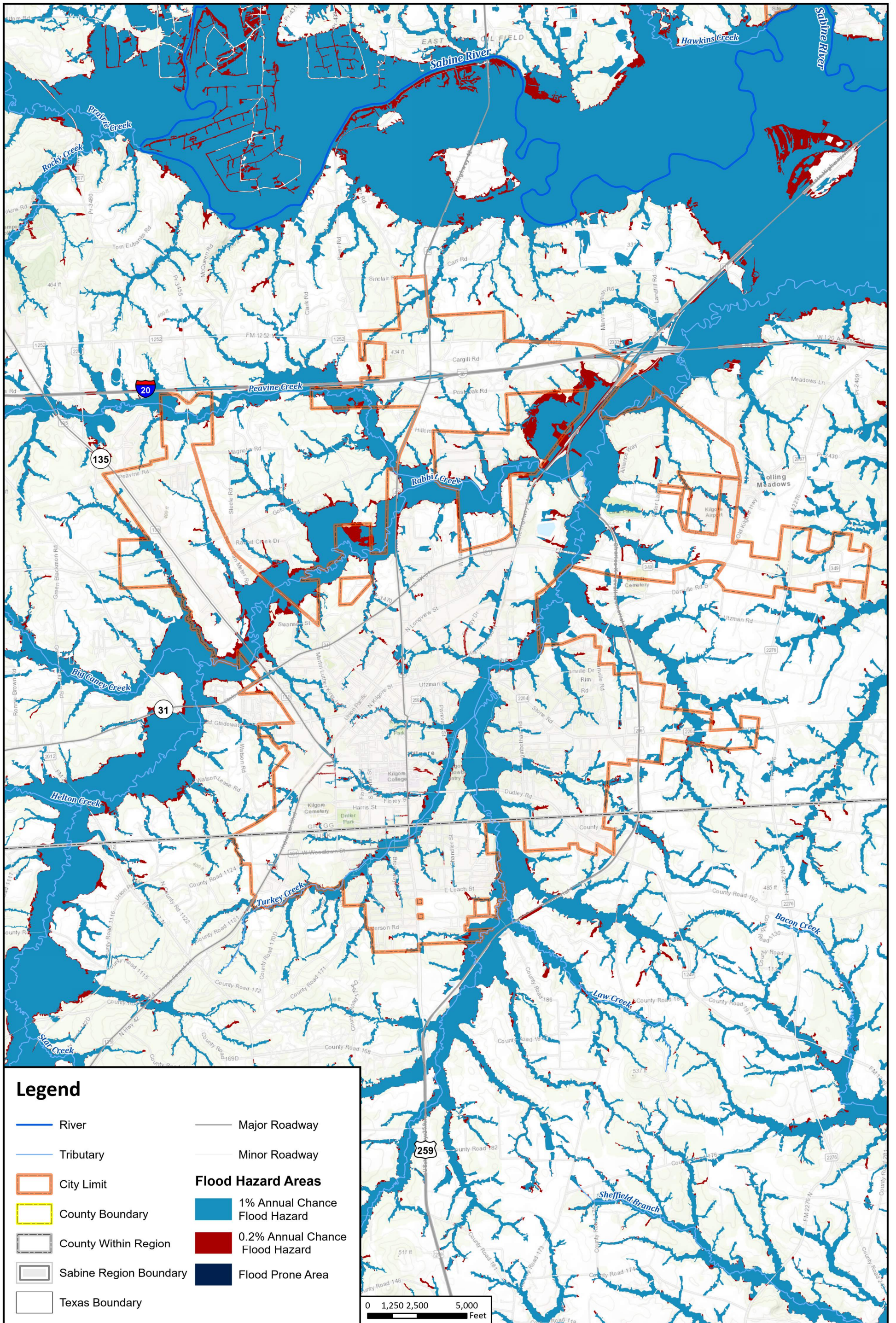
0 4,500 9,000 18,000 Feet



Sabine Regional Flood Plan
Future Condition Flood Hazard - Gregg County




MAP 8
 FIGURE 15 of 31



Legend

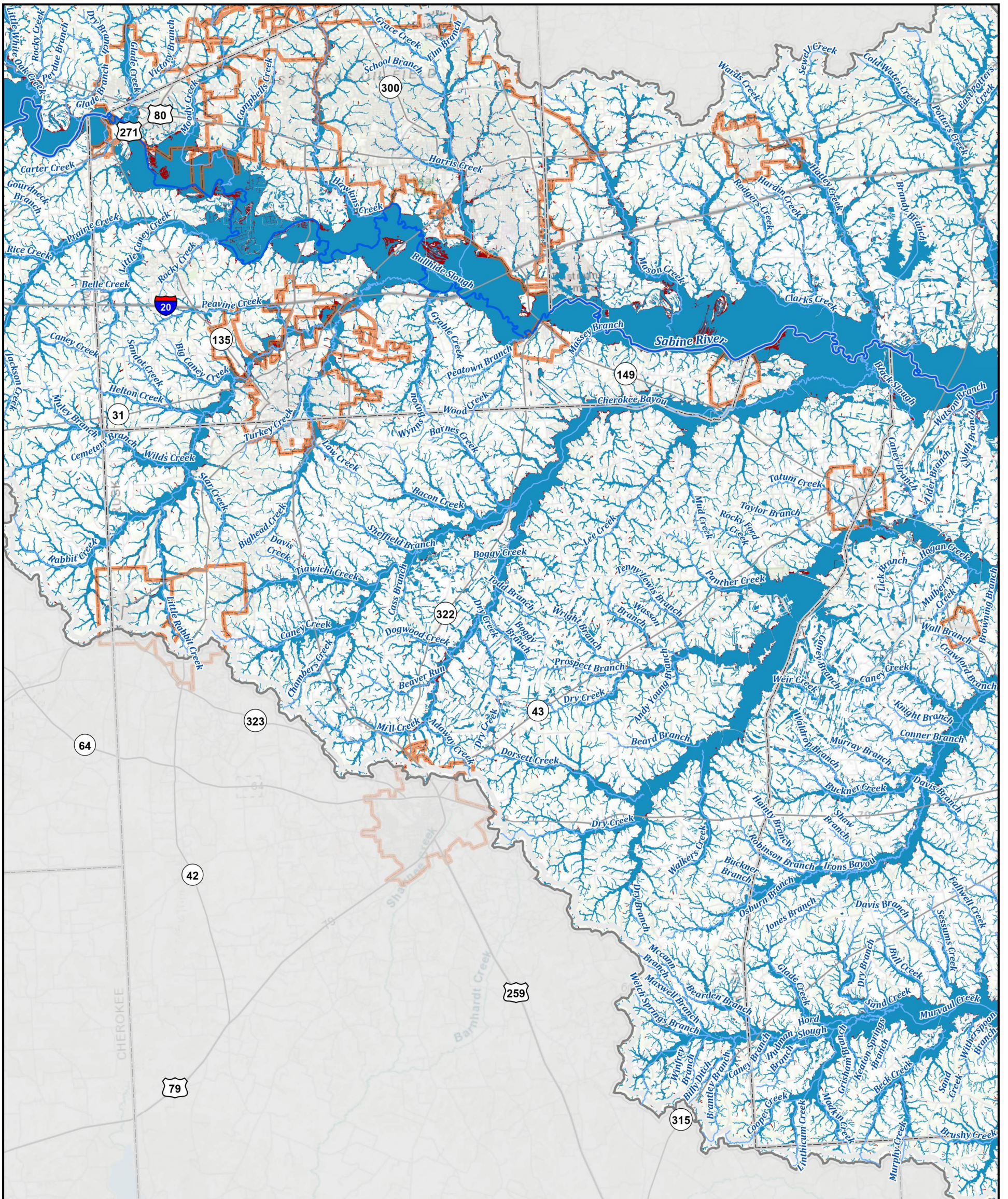
- River
- Tributary
- City Limit
- County Boundary
- County Within Region
- Sabine Region Boundary
- Texas Boundary
- Major Roadway
- Minor Roadway
- 1% Annual Chance Flood Hazard
- 0.2% Annual Chance Flood Hazard
- Flood Prone Area



REGION 4
Sabine Regional Flood Plan
Future Condition Flood Hazard - City of Kilgore



STORMWATER/Working/Working - Sabine RFP - Map Accessibility/Sabine RFP - Map Accessibility.aprx



Legend

River	Major Roadway
Tributary	Minor Roadway
City Limit	Flood Hazard Areas
County Boundary	1% Annual Chance Flood Hazard
County Within Region	0.2% Annual Chance Flood Hazard
Sabine Region Boundary	Flood Prone Area
Texas Boundary	

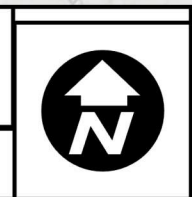
0 5,000 10,000 20,000 Feet



REGION 4

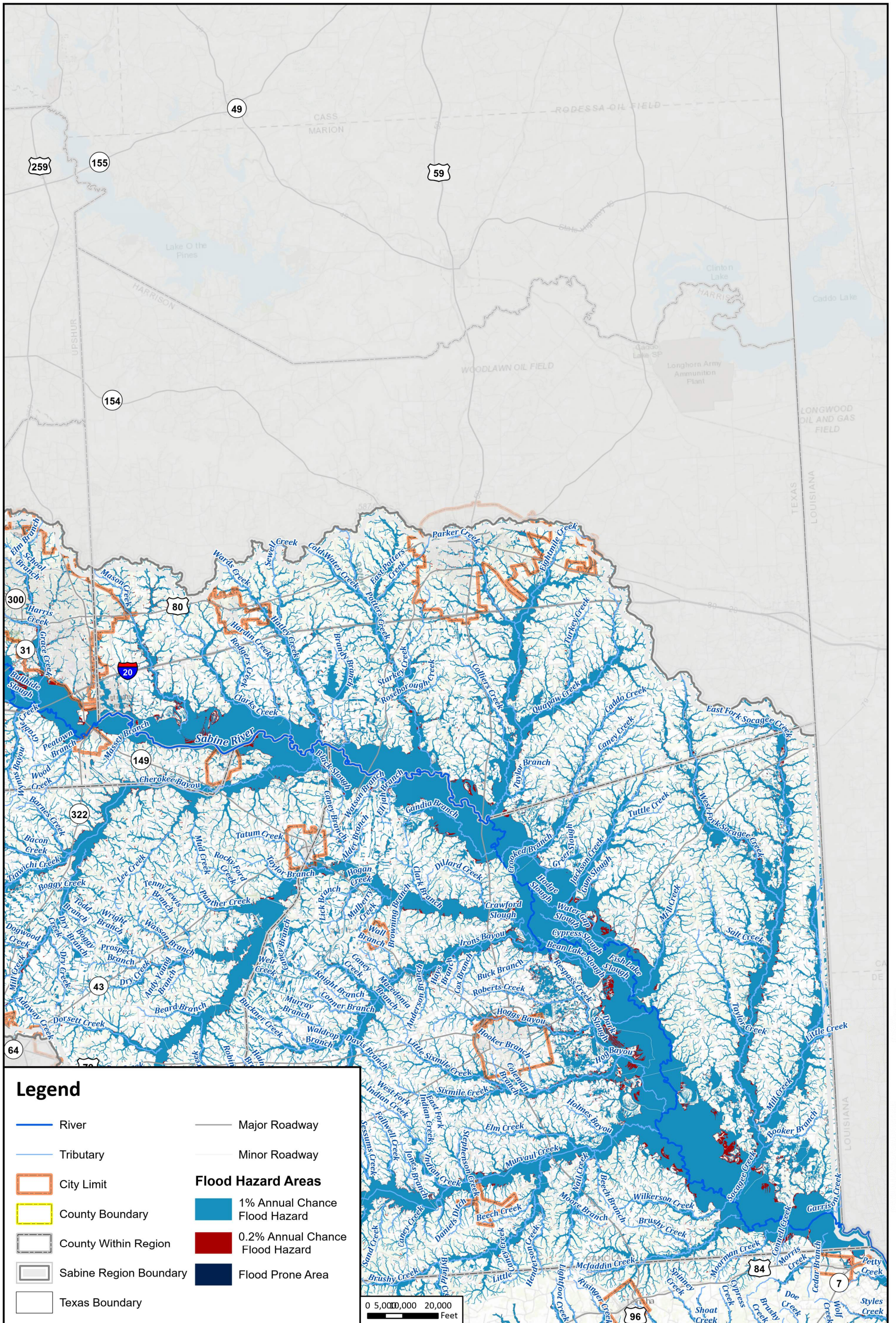
Sabine Regional Flood Plan

Future Condition Flood Hazard - Rusk County




MAP 8
FIGURE 17 of 31

STORMWATER/Working/Working - Rusk County RFP - Map Accessibility/Sabine RFP - Map Accessibility.aprx



Legend

- River
 - Tributary
 - City Limit
 - County Boundary
 - County Within Region
 - Sabine Region Boundary
 - Texas Boundary
 - Major Roadway
 - Minor Roadway
- Flood Hazard Areas**
- 1% Annual Chance Flood Hazard
 - 0.2% Annual Chance Flood Hazard
 - Flood Prone Area

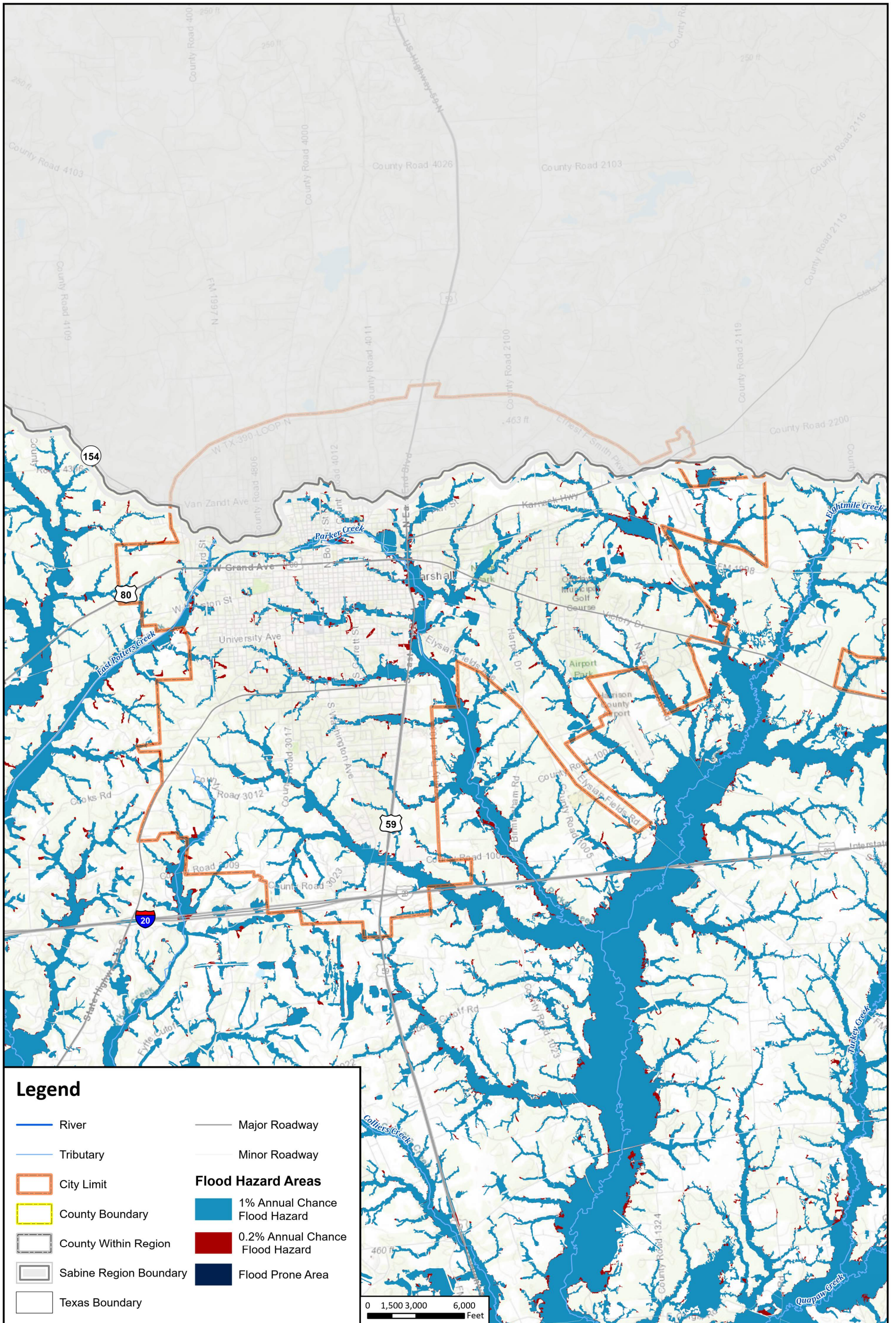


REGION 4

Sabine Regional Flood Plan

Future Condition Flood Hazard - Harrison County





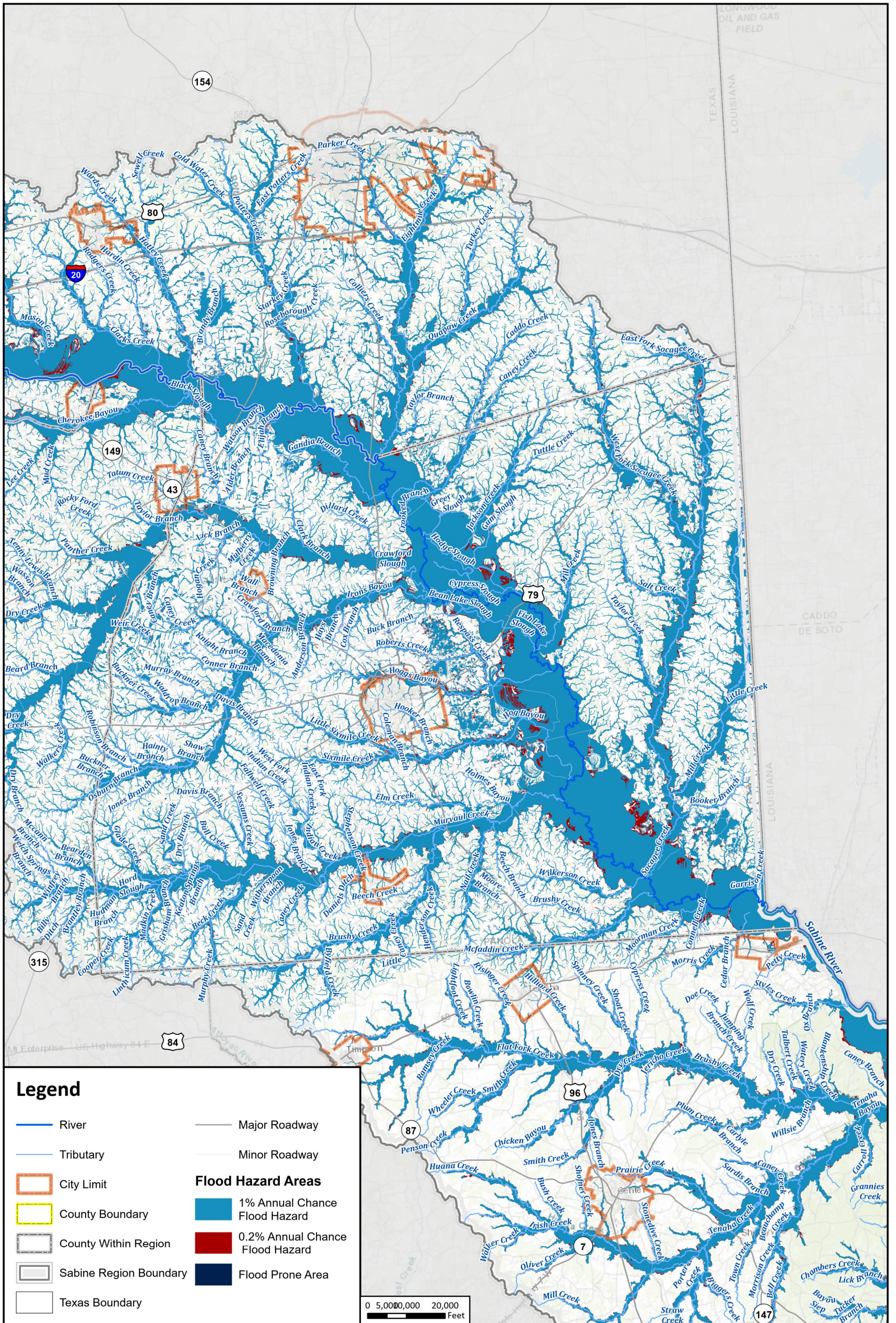
Legend

- River
- Tributary
- City Limit
- County Boundary
- County Within Region
- Sabine Region Boundary
- Texas Boundary
- Major Roadway
- Minor Roadway
- Flood Hazard Areas**
- 1% Annual Chance Flood Hazard
- 0.2% Annual Chance Flood Hazard
- Flood Prone Area



Sabine Regional Flood Plan
Future Condition Flood Hazard - City of Marshall





Legend

- River
- Tributary
- City Limit
- County Boundary
- County Within Region
- Sabine Region Boundary
- Texas Boundary
- Major Roadway
- Minor Roadway
- Flood Hazard Areas**
- 1% Annual Chance Flood Hazard
- 0.2% Annual Chance Flood Hazard
- Flood Prone Area

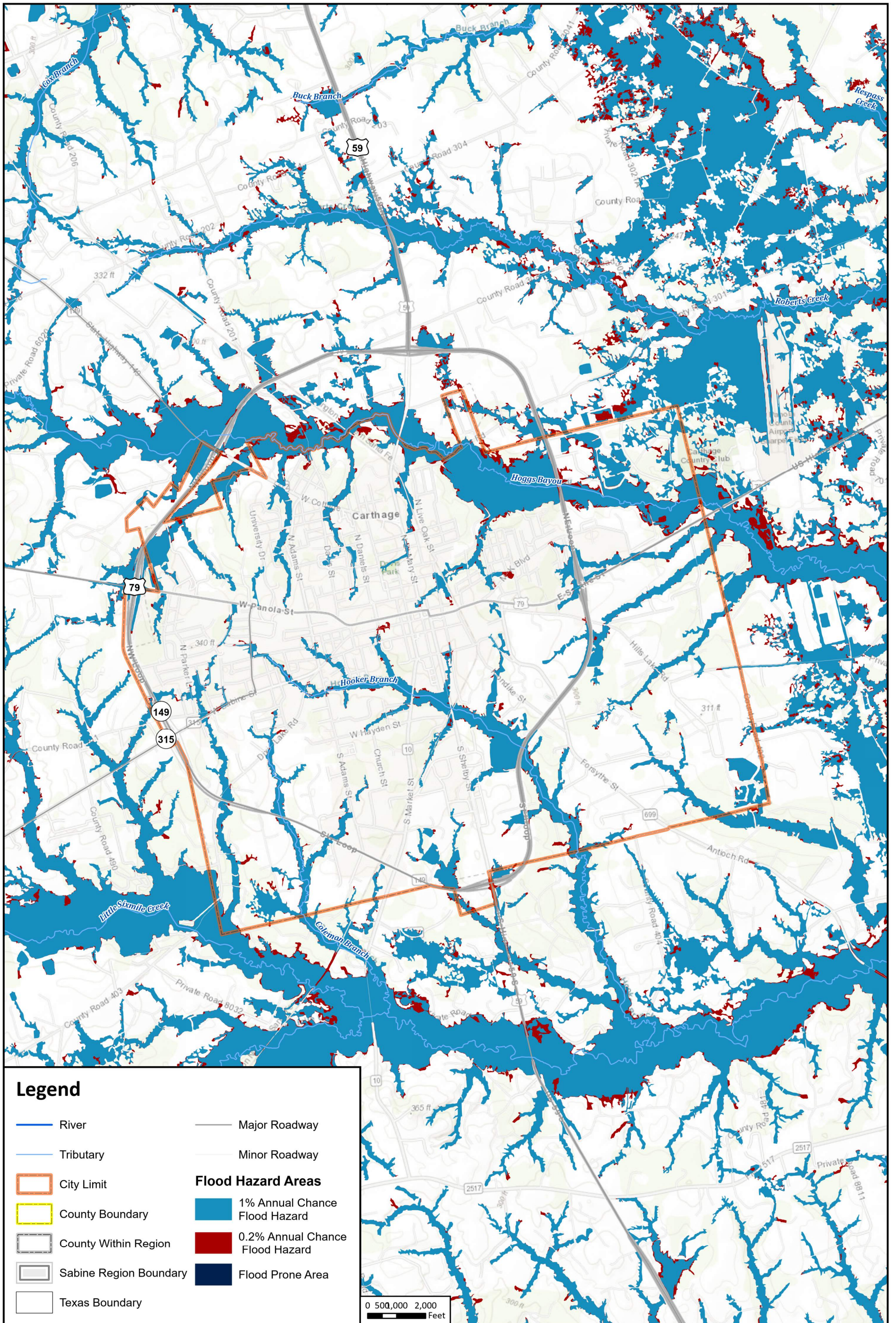
0 5,000 10,000 20,000 Feet



REGION 4
Sabine Regional Flood Plan
Future Condition Flood Hazard - Panola County



MAP 8
FIGURE 20 of 31

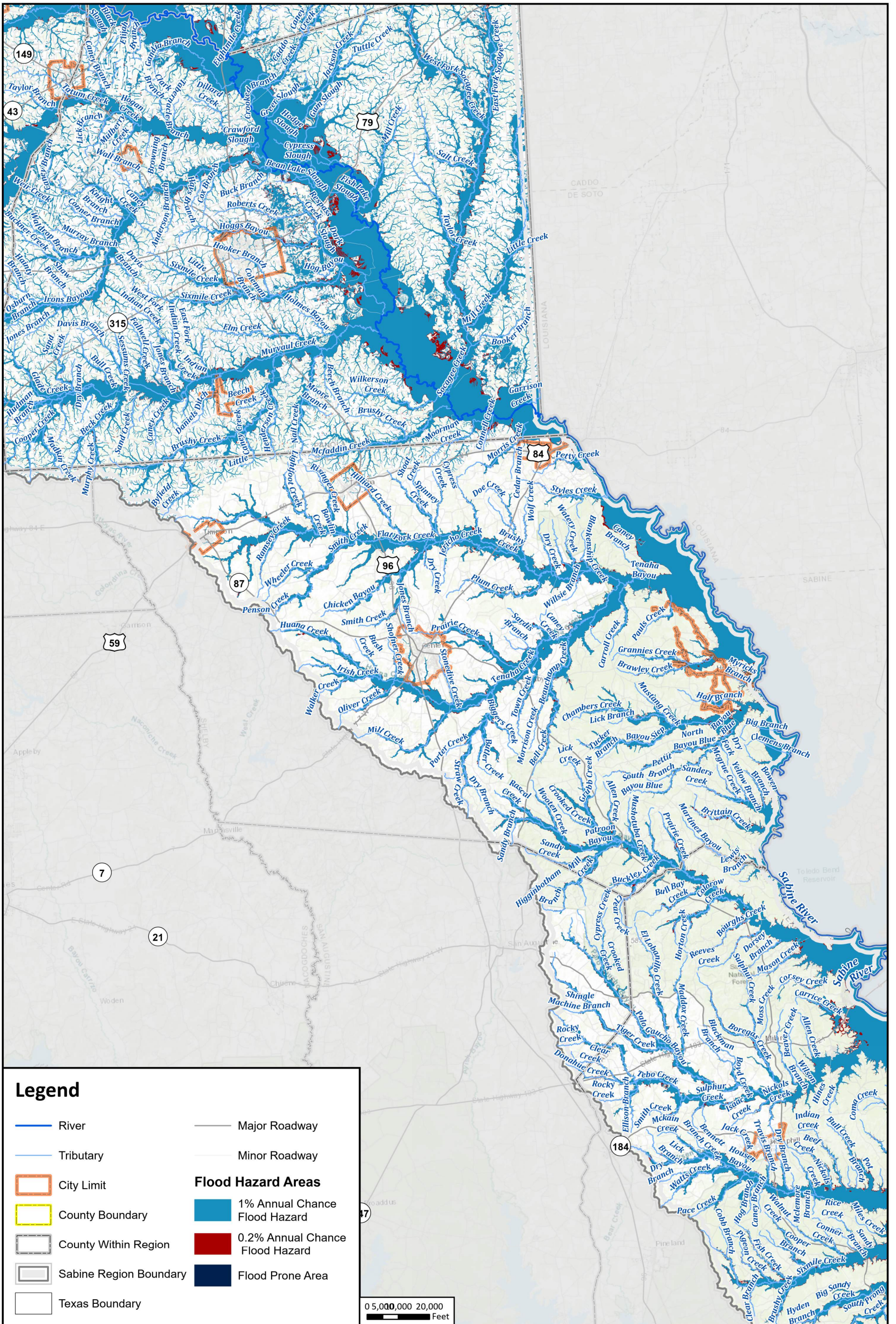


Legend

- River
- Tributary
- City Limit
- County Boundary
- County Within Region
- Sabine Region Boundary
- Texas Boundary
- Major Roadway
- Minor Roadway
- Flood Hazard Areas**
- 1% Annual Chance Flood Hazard
- 0.2% Annual Chance Flood Hazard
- Flood Prone Area

0 500,000 2,000 Feet





Legend

- River
- Tributary
- City Limit
- County Boundary
- County Within Region
- Sabine Region Boundary
- Texas Boundary
- Major Roadway
- Minor Roadway
- Flood Hazard Areas**
- 1% Annual Chance Flood Hazard
- 0.2% Annual Chance Flood Hazard
- Flood Prone Area

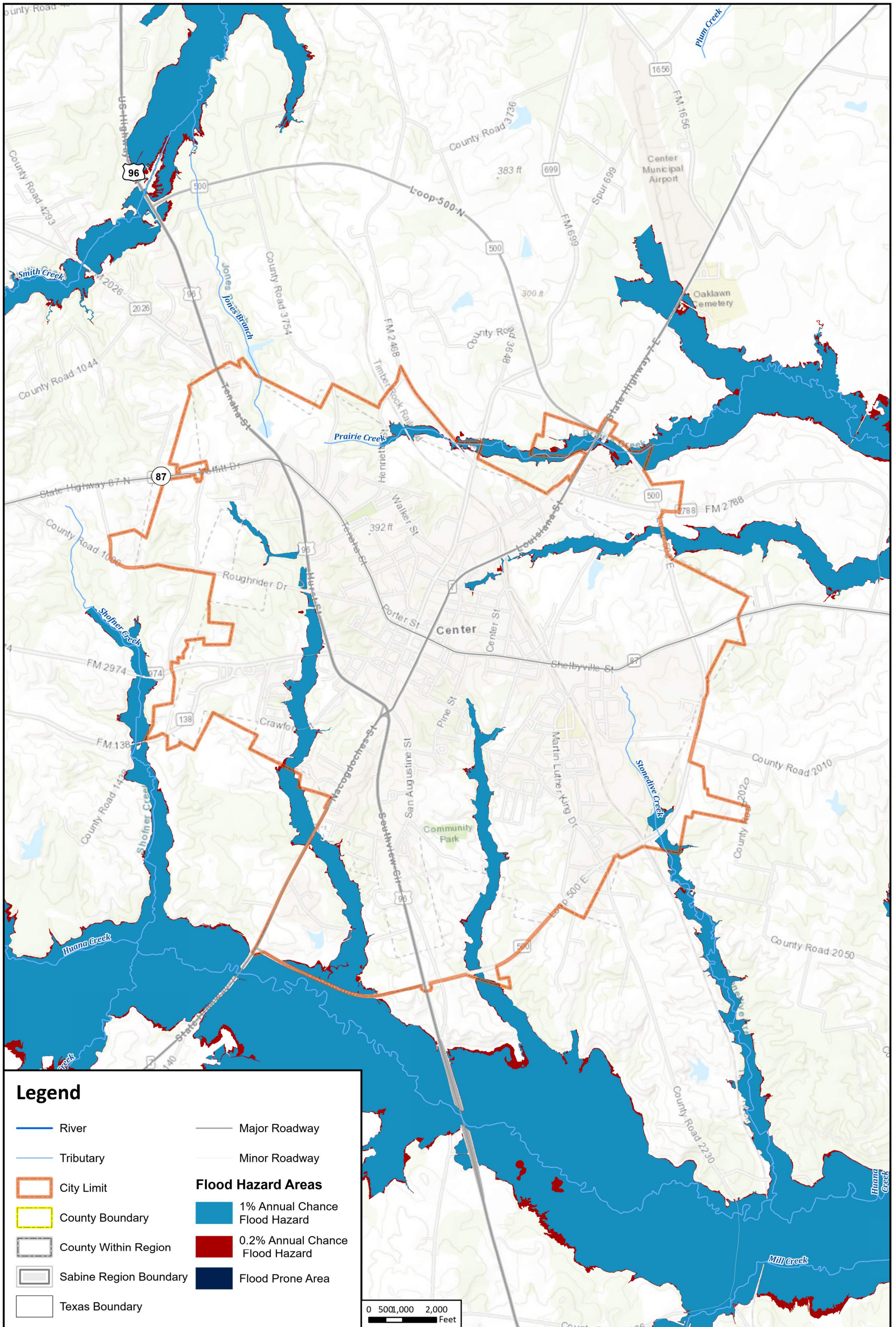
0 5,000 10,000 20,000 Feet



REGION 4
Sabine Regional Flood Plan
Future Condition Flood Hazard - Shelby County




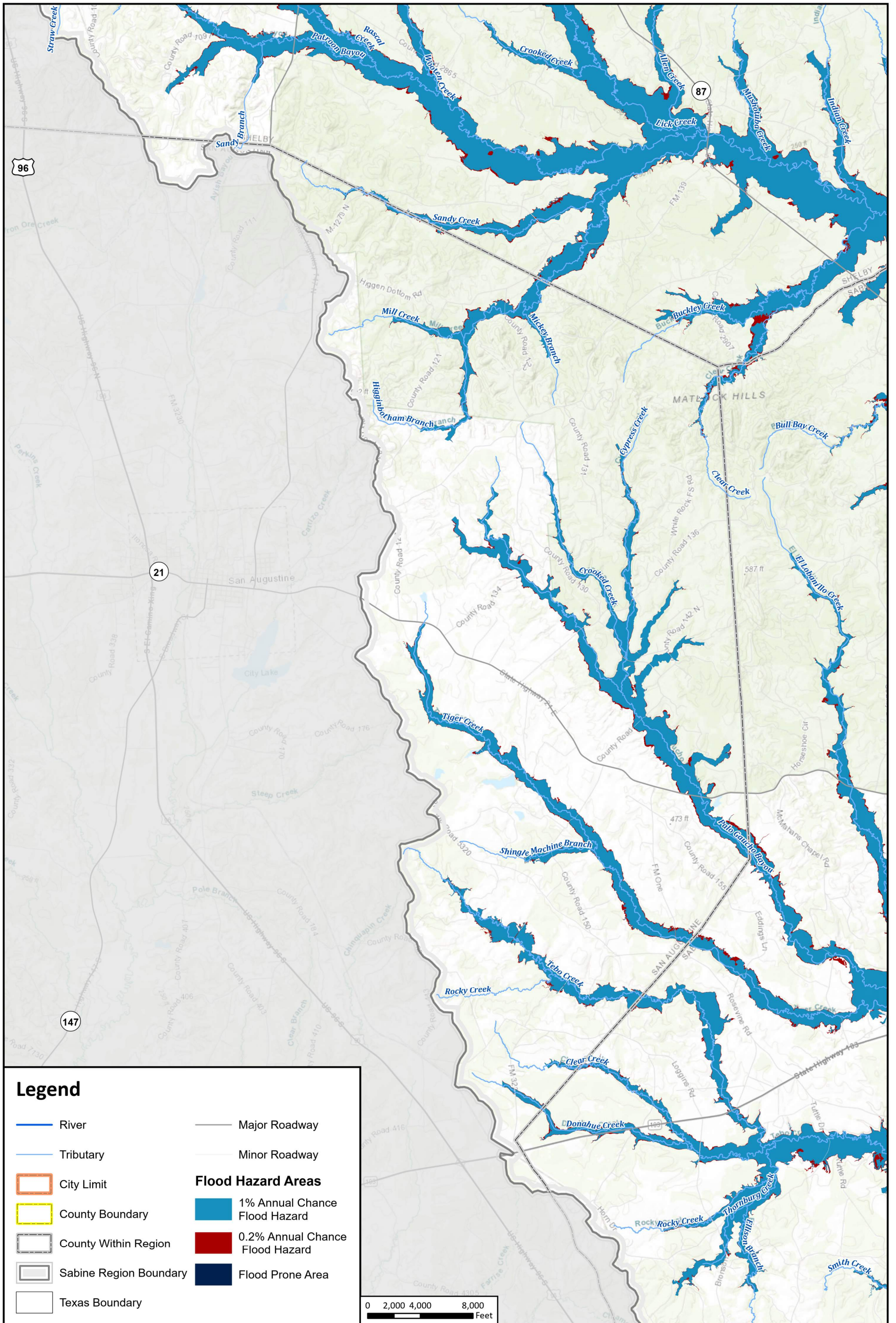
MAP 8
FIGURE 22 of 31



Legend


- River
- Tributary
- City Limit
- County Boundary
- County Within Region
- Sabine Region Boundary
- Texas Boundary
- Major Roadway
- Minor Roadway
- Flood Hazard Areas**
- 1% Annual Chance Flood Hazard
- 0.2% Annual Chance Flood Hazard
- Flood Prone Area





Legend

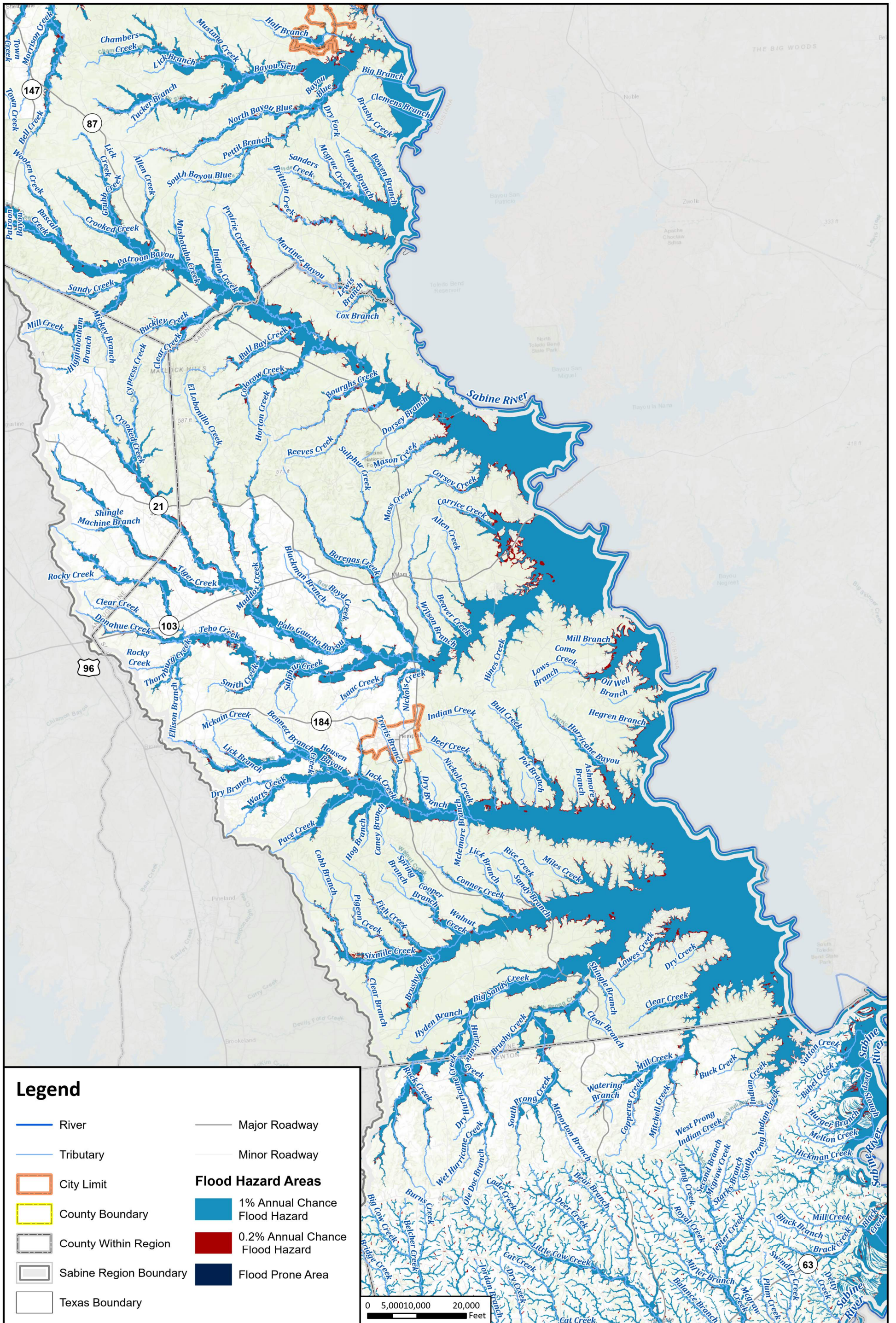
- River
- Tributary
- City Limit
- County Boundary
- County Within Region
- Sabine Region Boundary
- Texas Boundary
- Major Roadway
- Minor Roadway
- Flood Hazard Areas**
- 1% Annual Chance Flood Hazard
- 0.2% Annual Chance Flood Hazard
- Flood Prone Area



REGION 4
Sabine Regional Flood Plan
Future Condition Flood Hazard - San Augustine County



MAP 8
FIGURE 24 of 31



Legend

- River
- Tributary
- City Limit
- County Boundary
- County Within Region
- Sabine Region Boundary
- Texas Boundary
- Major Roadway
- Minor Roadway
- Flood Hazard Areas**
- 1% Annual Chance Flood Hazard
- 0.2% Annual Chance Flood Hazard
- Flood Prone Area

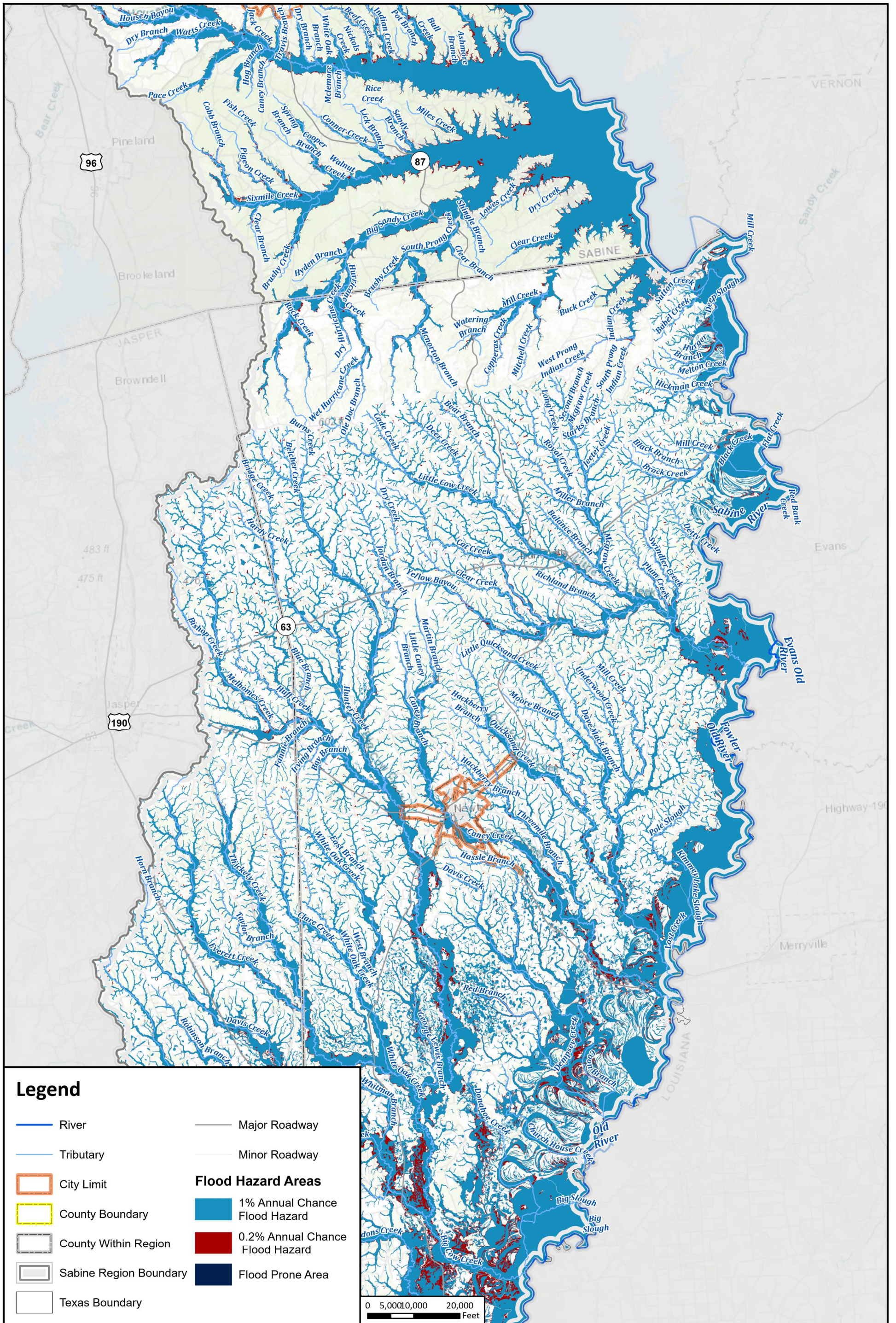
0 5,000 10,000 20,000 Feet

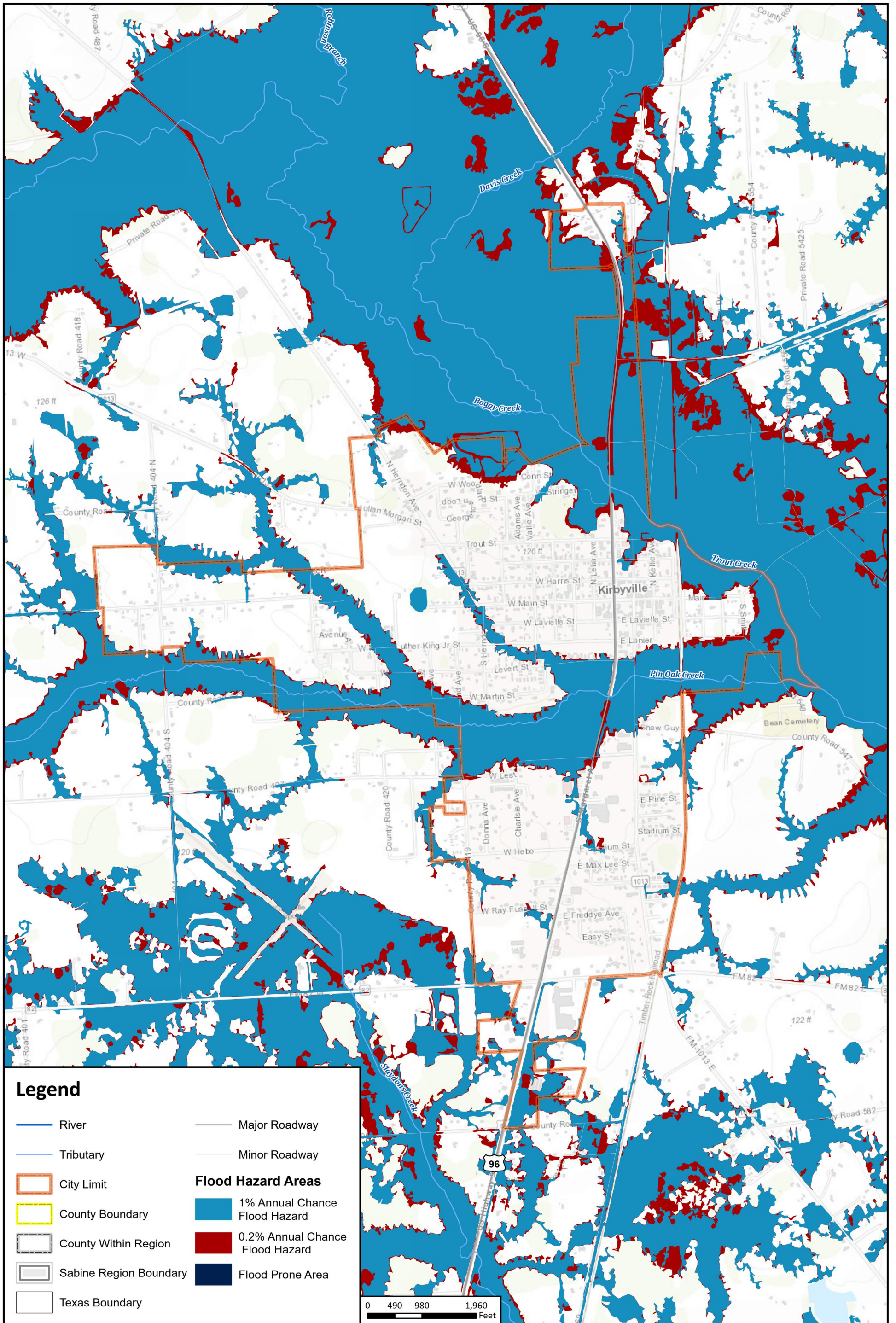


REGION 4
Sabine Regional Flood Plan
Future Condition Flood Hazard - Sabine County





MAP 8
FIGURE 25 of 31

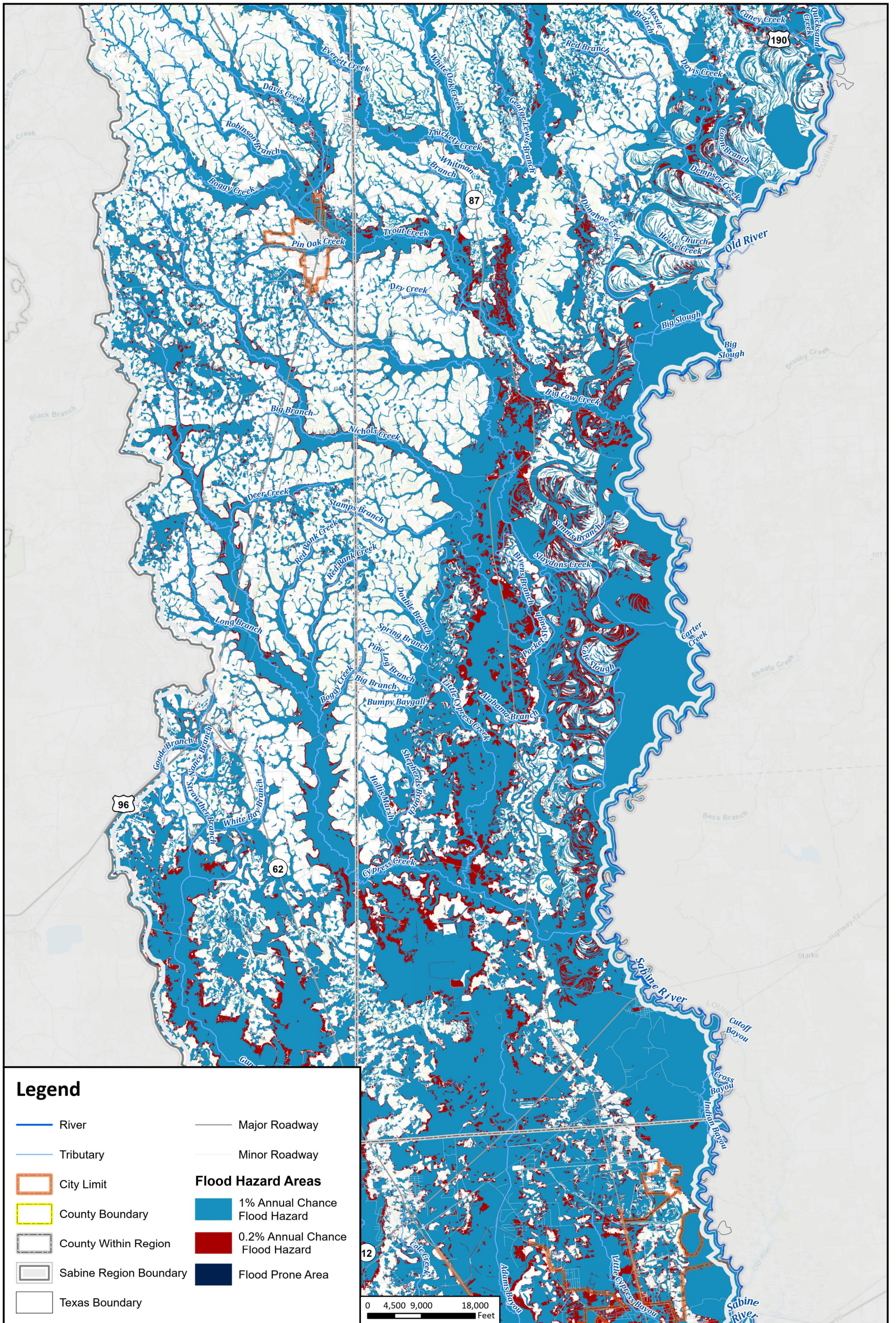




Legend

- River
- Tributary
- City Limit
- County Boundary
- County Within Region
- Sabine Region Boundary
- Texas Boundary
- Major Roadway
- Minor Roadway
- Flood Hazard Areas**
- 1% Annual Chance Flood Hazard
- 0.2% Annual Chance Flood Hazard
- Flood Prone Area

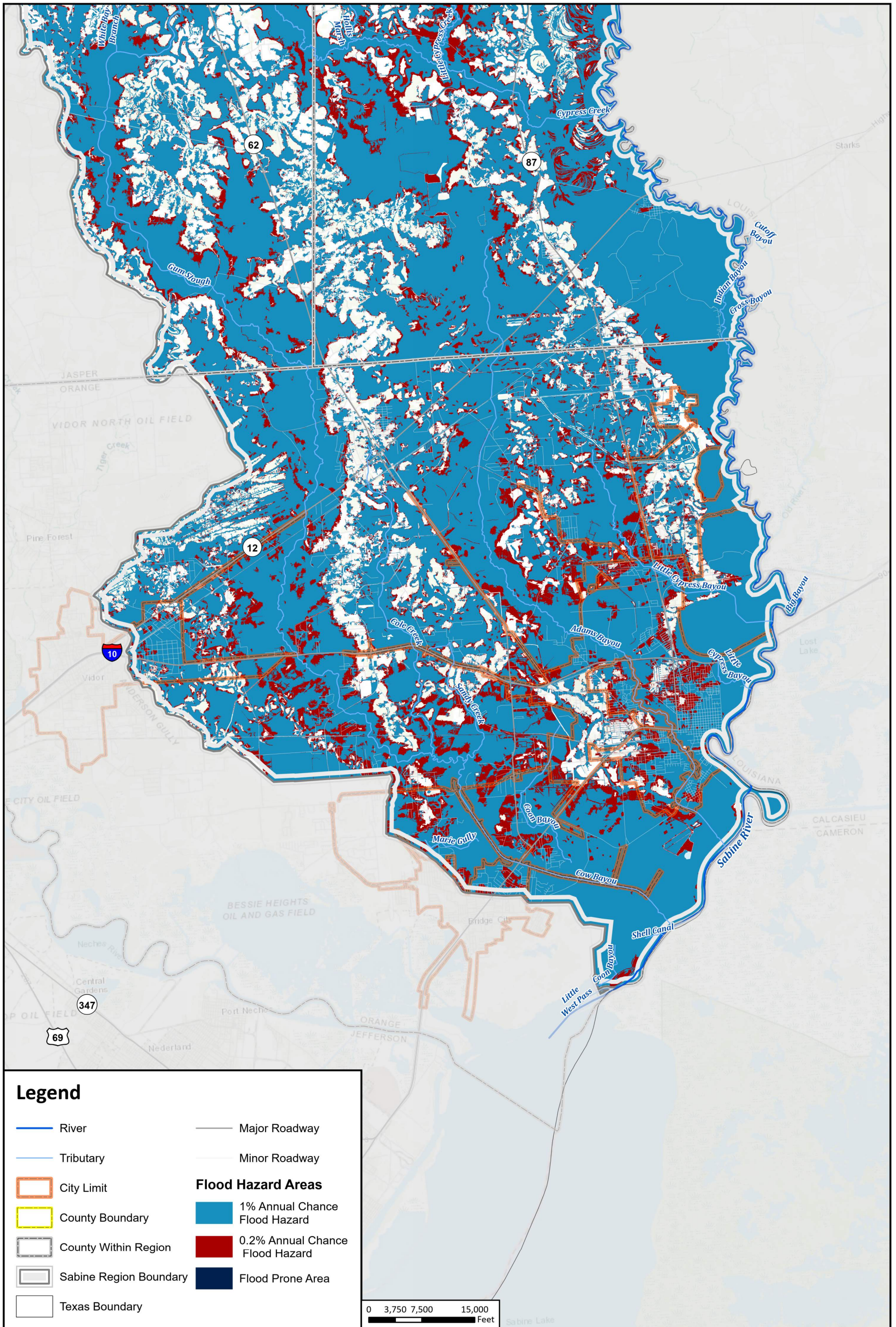
















Legend

- River
 - Tributary
 - City Limit
 - County Boundary
 - County Within Region
 - Sabine Region Boundary
 - Texas Boundary
 - Major Roadway
 - Minor Roadway
- Flood Hazard Areas**
- 1% Annual Chance Flood Hazard
 - 0.2% Annual Chance Flood Hazard
 - Flood Prone Area

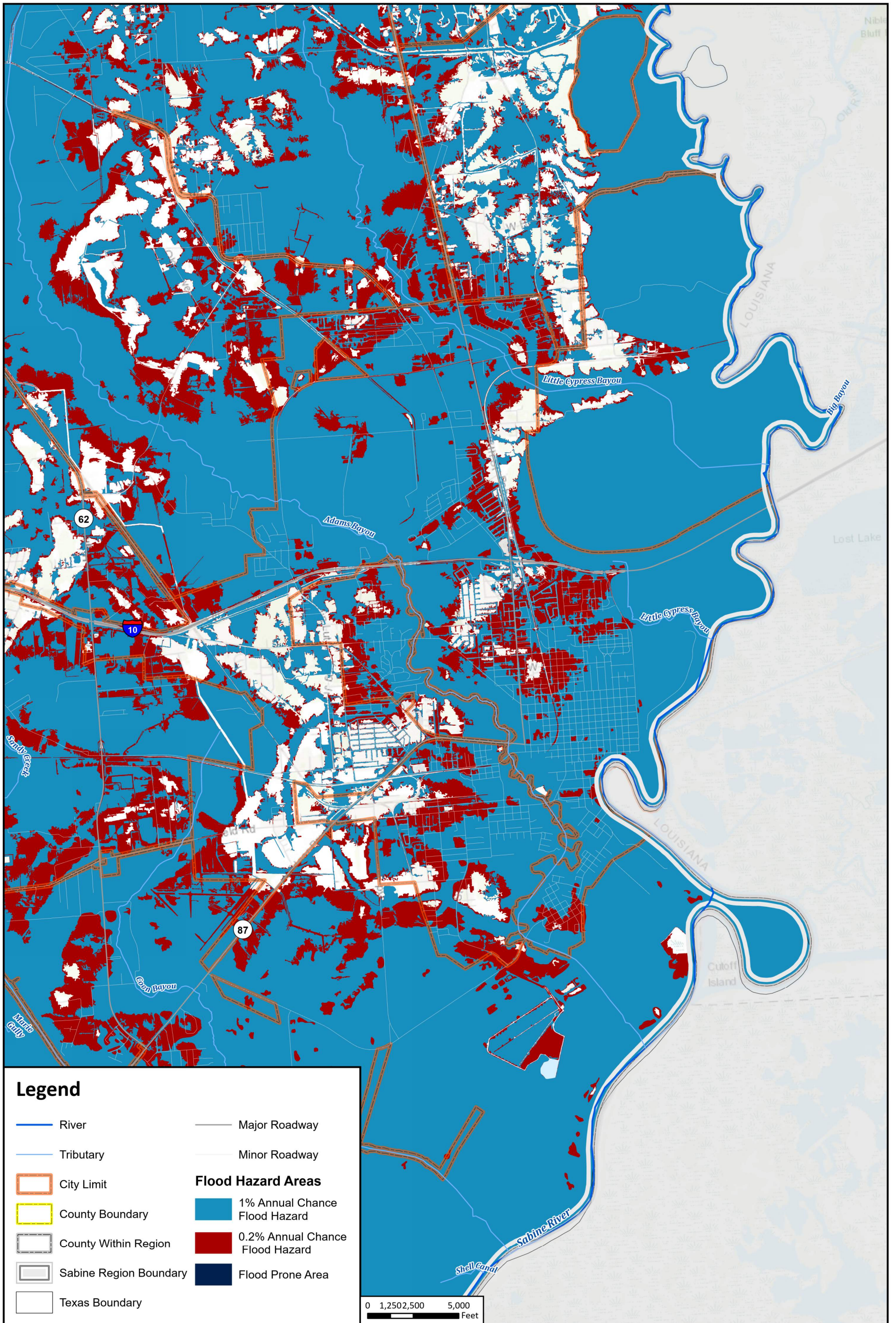




Legend

- | | |
|--|---|
|  River |  Major Roadway |
|  Tributary |  Minor Roadway |
|  City Limit | Flood Hazard Areas |
|  County Boundary |  1% Annual Chance Flood Hazard |
|  County Within Region |  0.2% Annual Chance Flood Hazard |
|  Sabine Region Boundary |  Flood Prone Area |
|  Texas Boundary | |





Legend

- River
- Tributary
- City Limit
- County Boundary
- County Within Region
- Sabine Region Boundary
- Texas Boundary
- Major Roadway
- Minor Roadway
- Flood Hazard Areas**
- 1% Annual Chance Flood Hazard
- 0.2% Annual Chance Flood Hazard
- Flood Prone Area

0 1,250,250 5,000 Feet



REGION 4

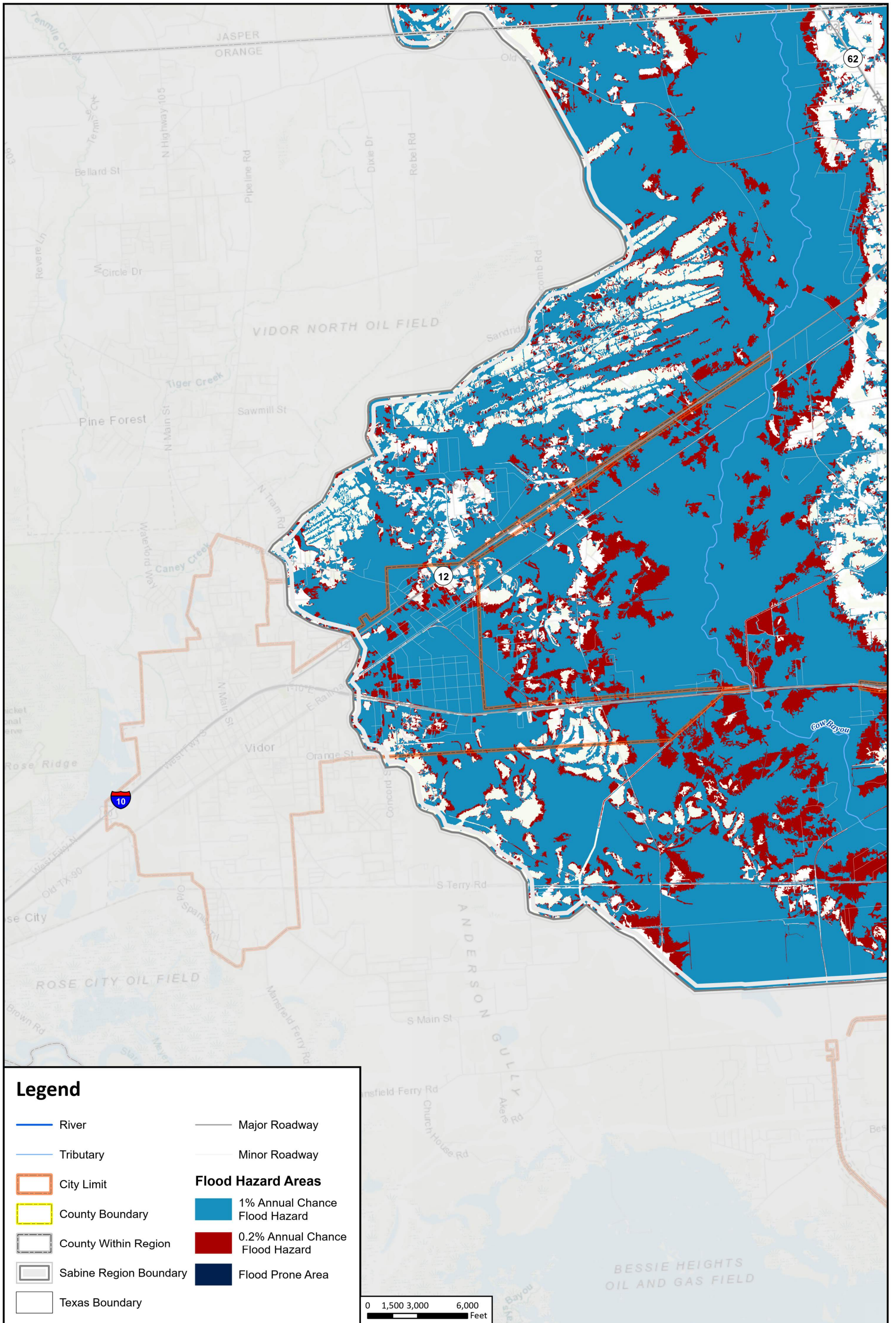
Sabine Regional Flood Plan

Future Condition Flood Hazard - City of Orange



MAP 8

FIGURE 30 of 31



WORKING\Working\Map Accessibility\Sabine RFP Map Accessibility.aprx

